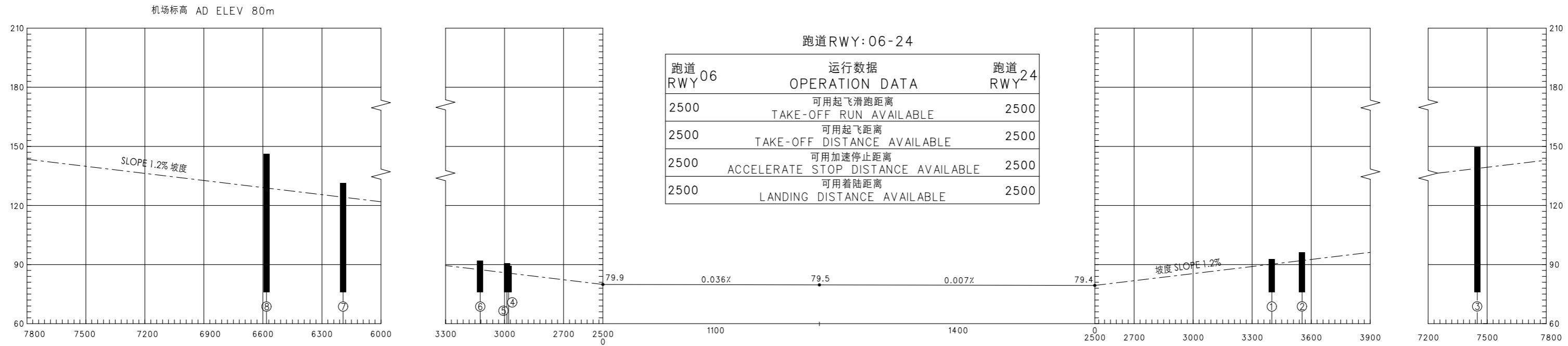
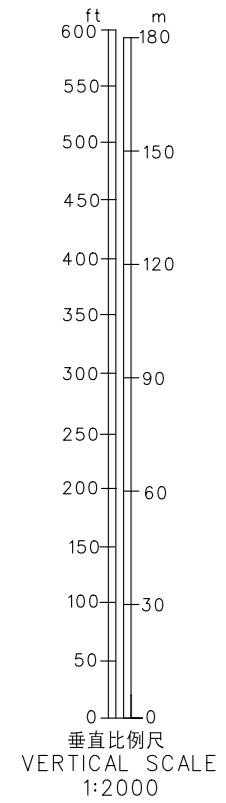


机场障碍物图-A型(运行限制) AERODROME OBSTRUCTION CHART-ICAO TYPE A(OPERATING LIMITATIONS)

佳木斯/佳木斯 ZYJM JIAMUSI/Jiamusi
RWY 06/24

尺度和标高为米,方位为磁方位 DIMENSIONS AND ELEVATIONS IN METERS BEARINGS ARE MAGNETIC

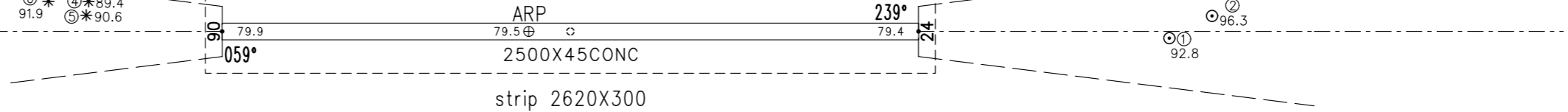
MAGNETIC VARIATION 磁差 11° W 西



LIGHTING ROD ⑨ ELEV 218.9m
BRG 243.6° DIST 10957.8m

⑧ ⑩
146.3

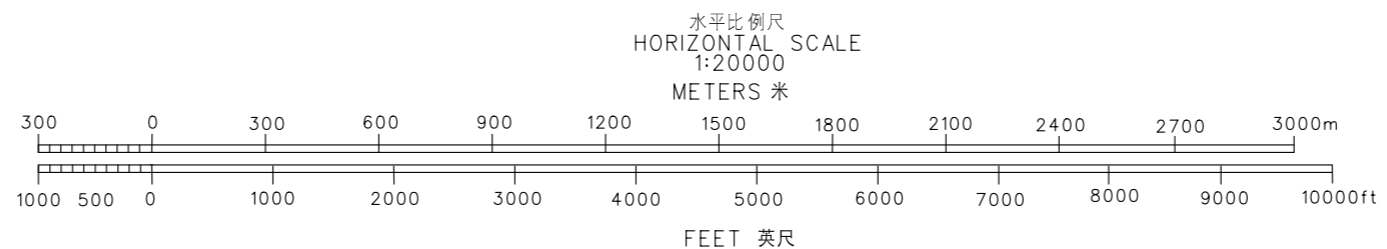
⑥ * ④ * 89.4
⑤ * 90.6



③ ⑪
150.0

⑦ ⑫
131.5

图例 LEGEND	
①	障碍物编号 IDENTIFICATION NR
*	树 TREE
⊙	天线杆, 避雷针 POLE, LIGHTING ROD



修正记录 AMENDMENT RECORD		
编号 Nr	日期 DATE	修正人 ENTERED BY

Changes: OBST.