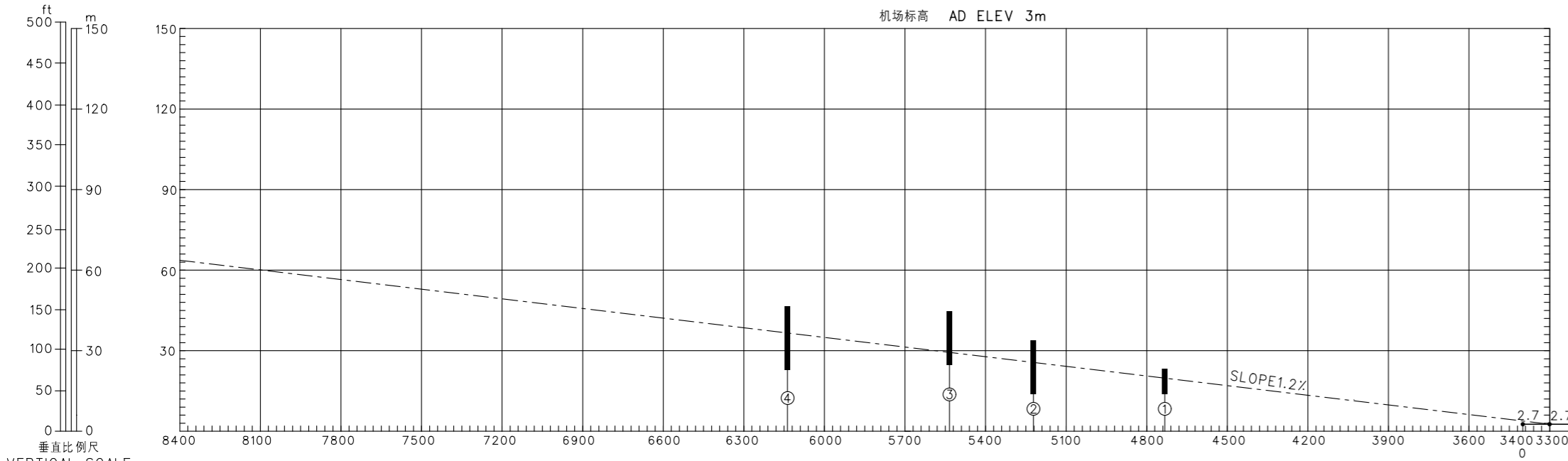


机场障碍物图-A型(运行限制)
AERODROME OBSTRUCTION CHART-ICAO
TYPE A(OPERATING LIMITATIONS)

上海/虹桥 ZSSS SHANGHAI/Hongqiao
RWY 18L/36R

尺度和标高为米,方位为磁方位 DIMENSIONS AND ELEVATIONS IN METERS BEARINGS ARE MAGNETIC

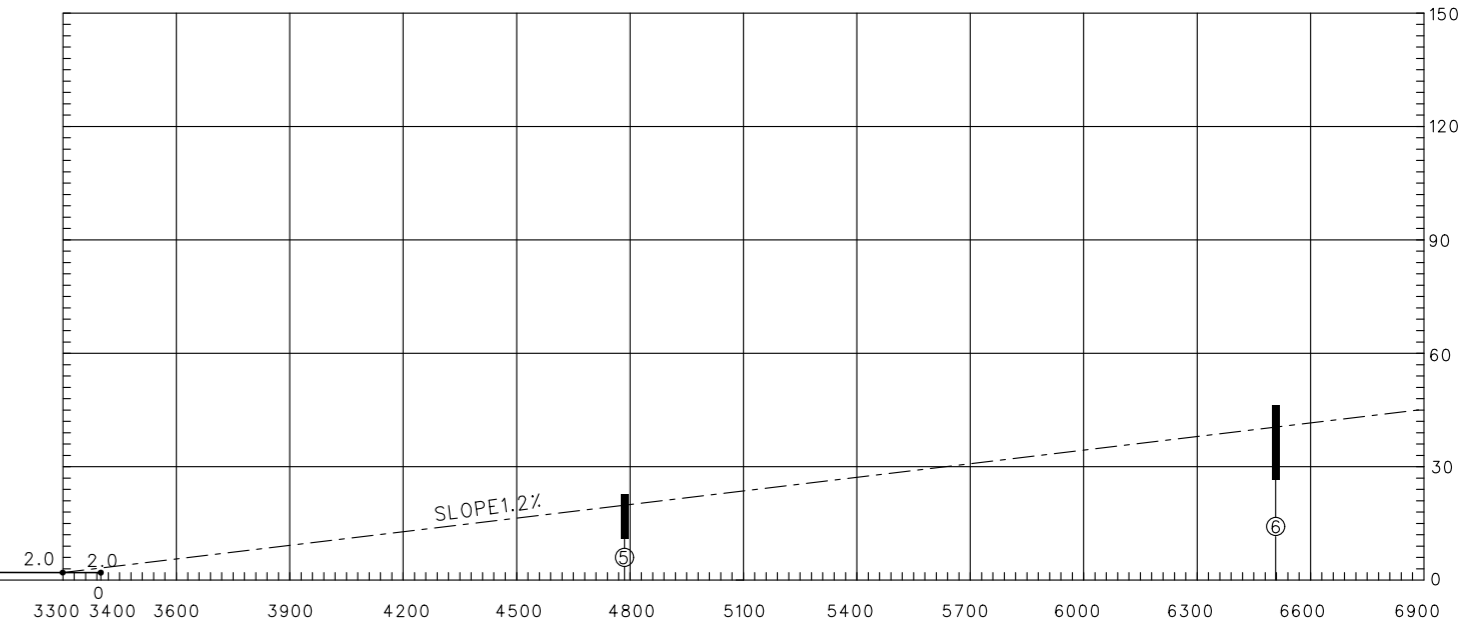
MAGNETIC VARIATION 磁差 5° W西



跑道 RWY:36R-18L

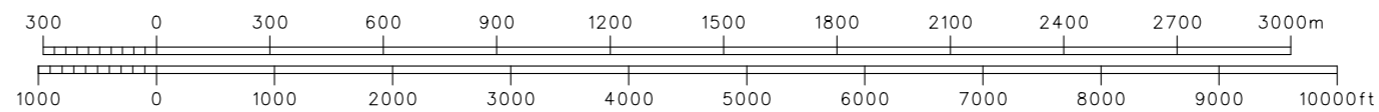
跑道 RWY 36R	运行数据 OPERATIONAL DATA	跑道 RWY 18L
3300	可用起飞滑跑距离 TAKE-OFF RUN AVAILABLE	3300
3300	可用起飞距离 TAKE-OFF DISTANCE AVAILABLE	3300
3300	可用加速停止距离 ACCELERATE STOP DISTANCE AVAILABLE	3300
3200	可用着陆距离 LANDING DISTANCE AVAILABLE	3200

Note: RWY18L/36R THR and END displaced 100m inwards.



垂直比例尺 1:2000

水平比例尺 1:20000



图例 LEGEND	
①	障碍物编号 IDENTIFICATION NO
■	建筑物 BUILDING
==	高速公路 FREEWAY

修正记录 AMENDMENT RECORD		
编号 Nr	日期 DATE	修正人 ENTERED BY

Changes: width of RWY18L/36R.