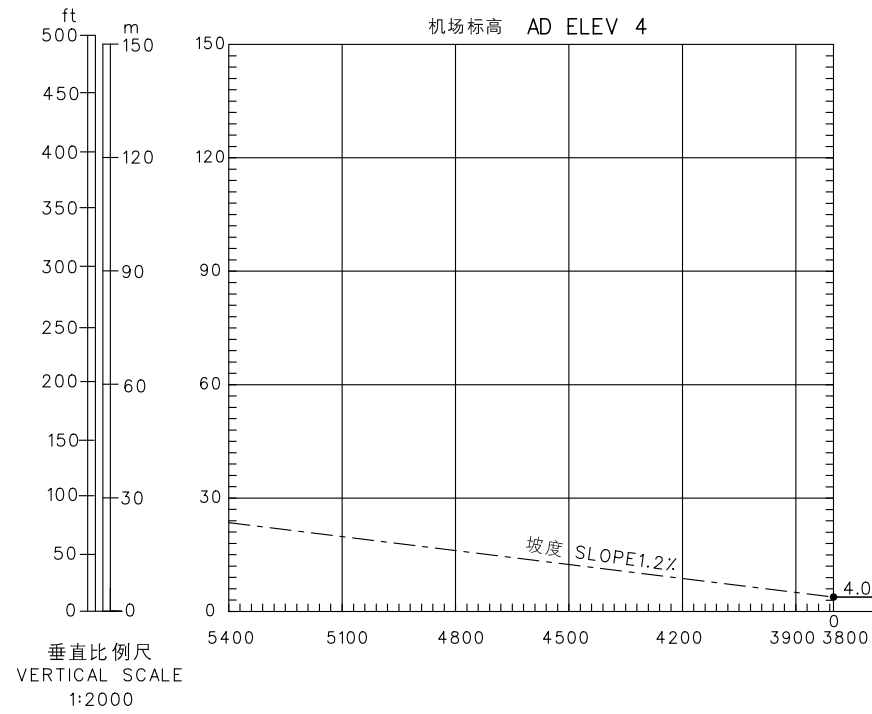


机场障碍物图-A型(运行限制)  
AERODROME OBSTRUCTION CHART-ICAO  
TYPE A(OPERATING LIMITATIONS)

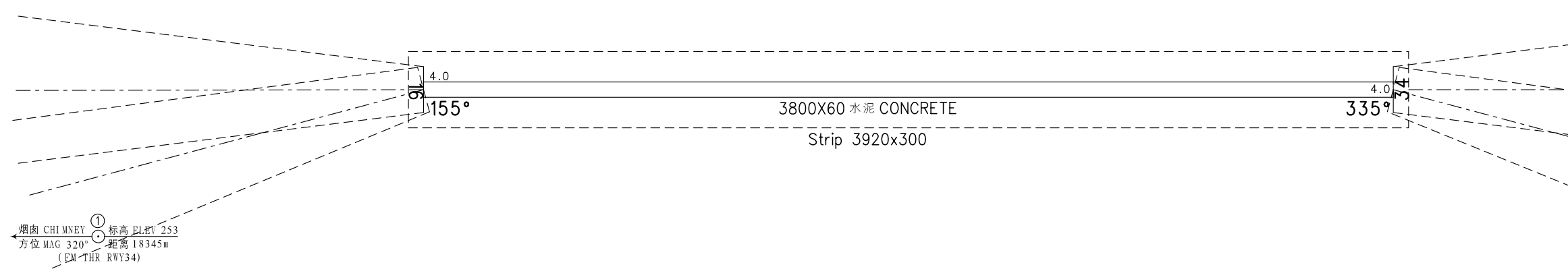
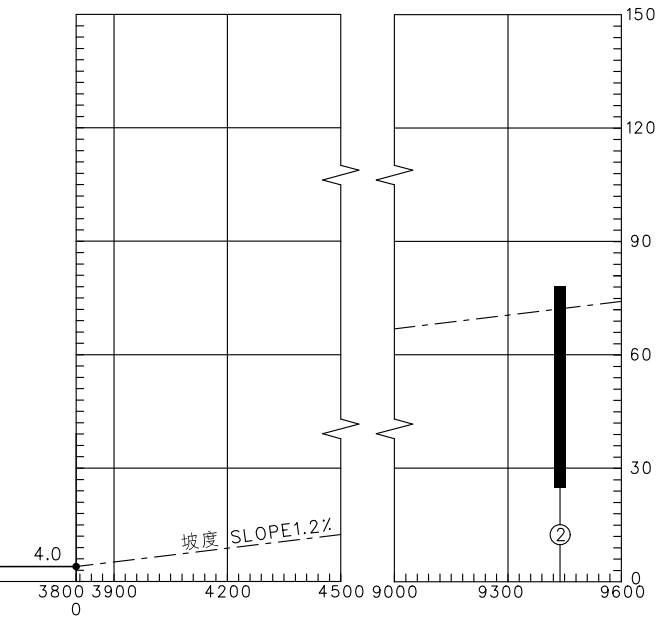
深圳/宝安 ZGSZ SHENZHEN/Baoan  
RWY 16/34

尺度和标高为米, 方位为磁方位 DIMENSIONS AND ELEVATIONS IN METERS BEARINGS ARE MAGNETIC

MAGNETIC VARIATION 磁差 2° W 西



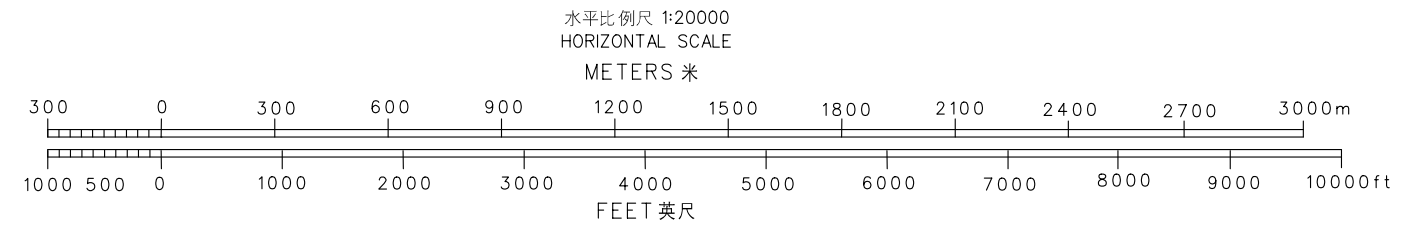
跑道 16 RWY	运行数据 OPERATIONAL DATA	跑道 34 RWY
3800	可用起飞滑跑距离 TAKE-OFF RUN AVAILABLE	3800
3580(FM TWY E2)		3580(FM TWY E10)
3800	可用起飞距离 TAKE-OFF DISTANCE AVAILABLE	3800
3580(FM TWY E2)		3580(FM TWY E10)
3800	可用加速停止距离 ACCELERATE STOP DISTANCE AVAILABLE	3800
3580(FM TWY E2)		3580(FM TWY E10)
3800	可用着陆距离 LANDING DISTANCE AVAILABLE	3800



① 烟囱 CHIMNEY  
② 标高 ELEV 253  
方位 MAG 320° 距离 18345m  
(FM THR RWY34)

②  
78.14

图例 LEGEND	
①	障碍物编号 IDENTIFICATION NR
⊙	烟囱 CHIMNEY
—T—	高压线 TRANSMISSION LINE



修正记录 AMENDMENT RECORD		
编号 Nr	日期 DATE	修正人 ENTERED BY

Changes: Nil.