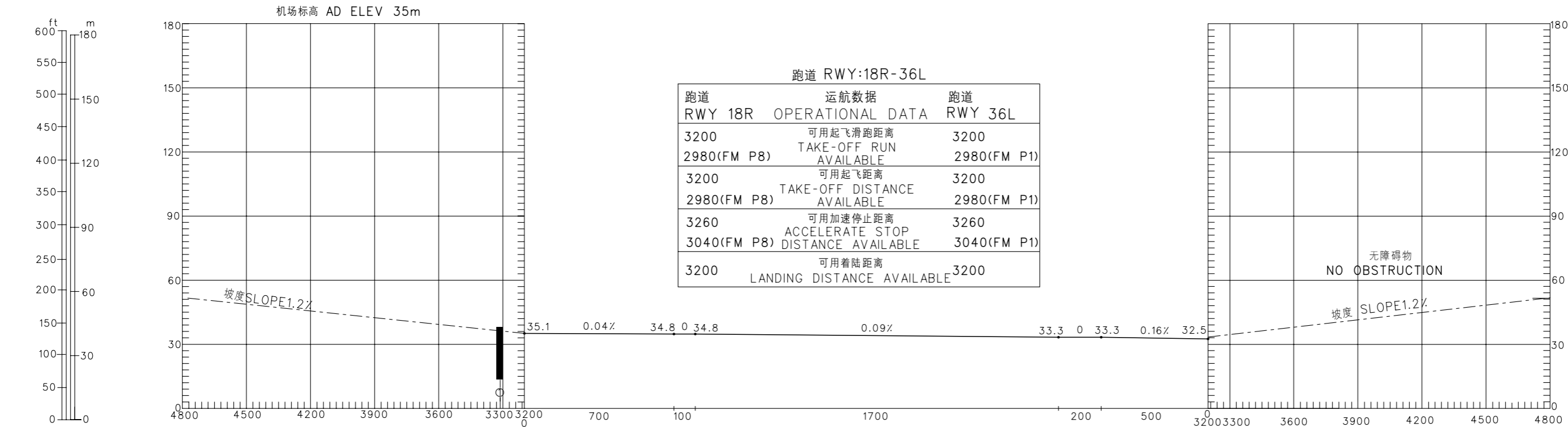


机场障碍物图-A型(运行限制)
AERODROME OBSTRUCTION CHART-ICAO
TYPE A(OPERATING LIMITATIONS)

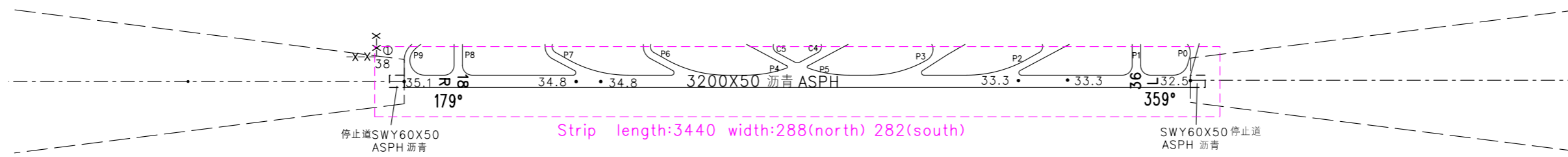
北京/首都 ZBAA BEIJING/Capital
RWY 18R/36L

尺度和标高为米,方位为磁方位 DIMENSIONS AND ELEVATIONS IN METERS BEARINGS ARE MAGNETIC

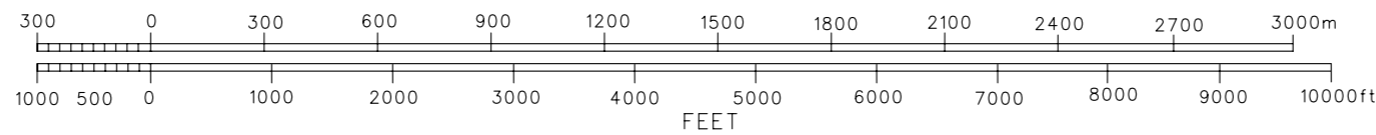
MAGNETIC VARIATION 磁差 6° W 西



垂直比例尺
VERTICAL SCALE
1:2000



水平比例尺 1:20000
HORIZONTAL SCALE
METERS



图例 LEGEND	
①	障碍物编号 IDENTIFICATION NR
⊙	天线杆 POLE
⌌	停止道 SWY
X-X-X	铁围杆 METAL RAILING

修正记录 AMENDMENT RECORD		
编号 Nr	日期 DATE	修正人 ENTERED BY

Changes:Strip dimensions.