

AERODROME
CHART - ICAO

ARP
N57°54.8'
E056°01.4'

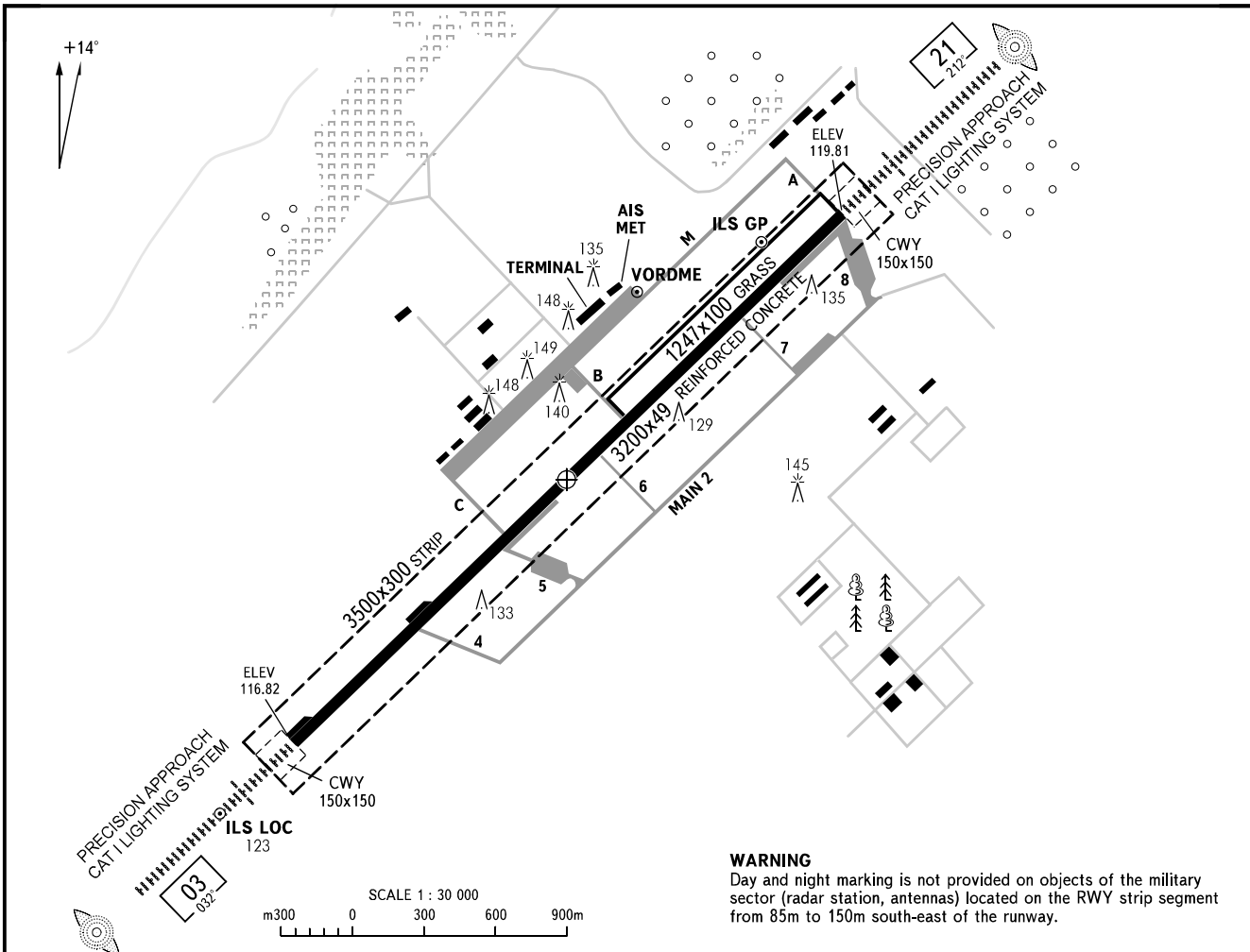
ELEV
123.0m

START (Additionally serves as TOWER
and TAXIING)

124.0

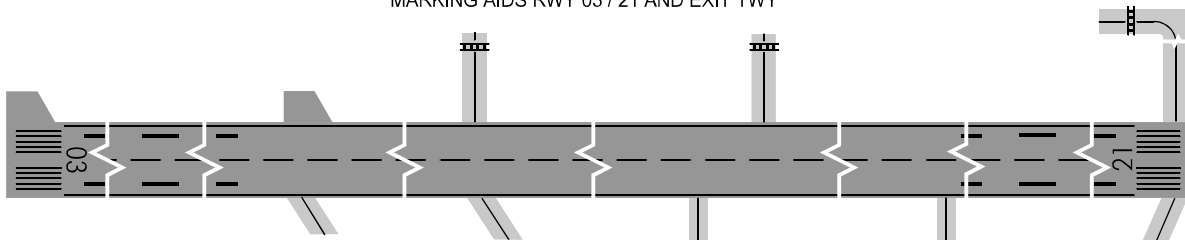
PERM, RUSSIA

BOLSHOE SAVINO

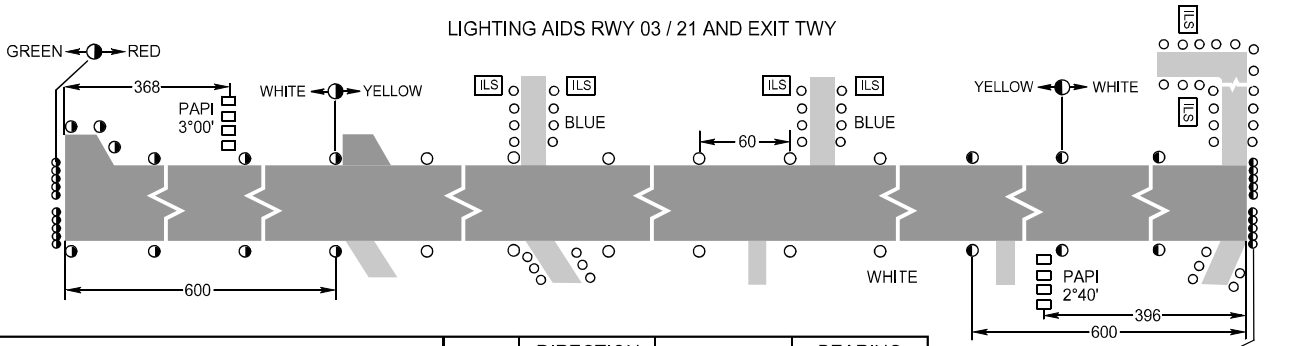


WARNING
Day and night marking is not provided on objects of the military sector (radar station, antennas) located on the RWY strip segment from 85m to 150m south-east of the runway.

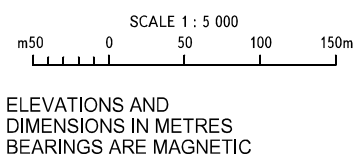
MARKING AIDS RWY 03 / 21 AND EXIT TWY



LIGHTING AIDS RWY 03 / 21 AND EXIT TWY



AERODROME LIGHTING	RWY	DIRECTION (TRUE)	THR	BEARING STRENGTH
Approach: RWY 03 HIALS RWY 21 HIALS	03	045°55'14"	N57°54.2' E056°00.2'	PCN 55 /R/C/W/T
Runway: Edge-white last 600m yellow HIRL				
Threshold: Green	21	225°57'10"	N57°55.4' E056°02.5'	



CHANGE: VORDME