

AERODROME  
CHART - ICAO

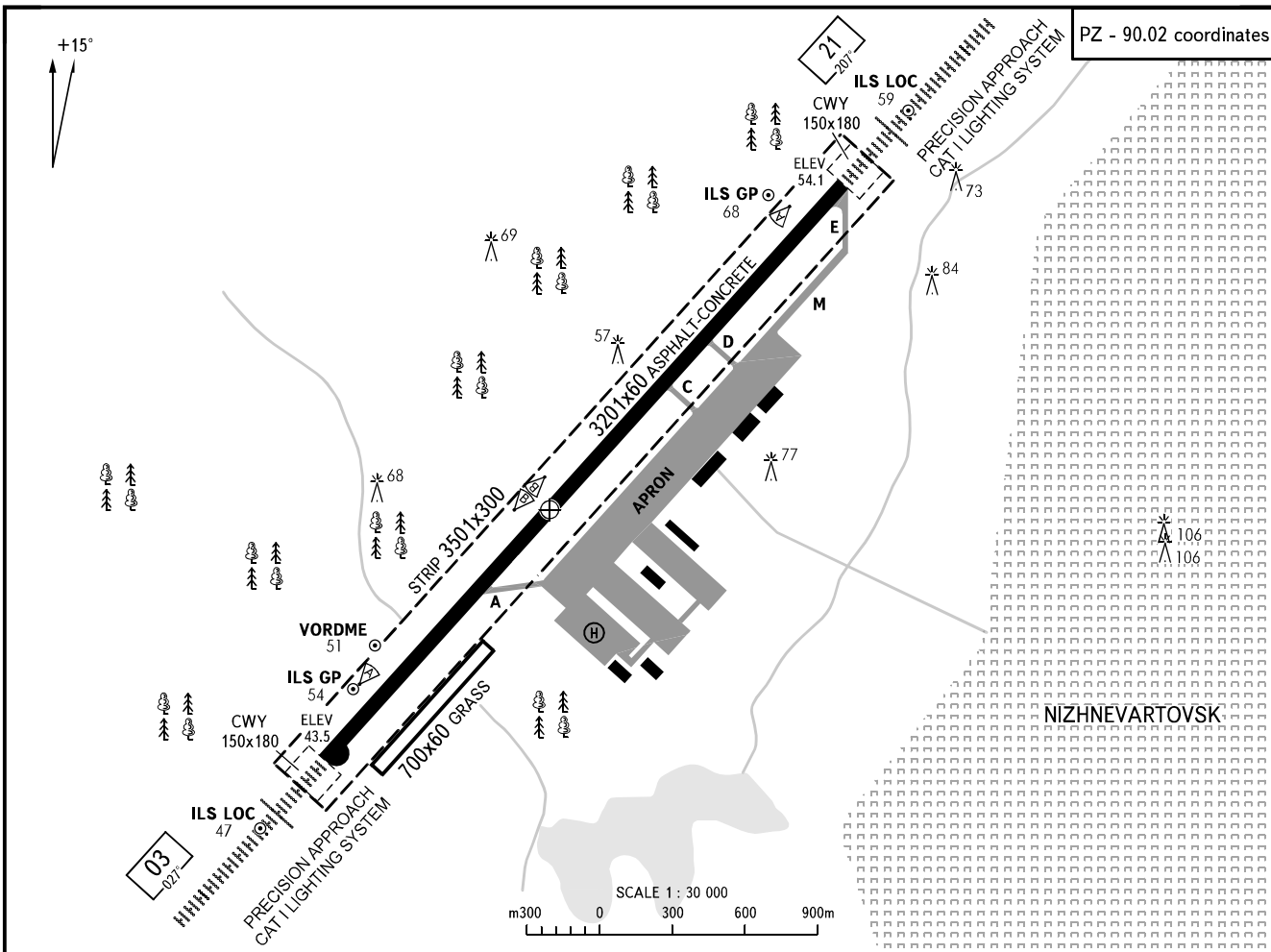
ARP  
60°56'55"N  
076°28'50"E

ELEV  
54.1m

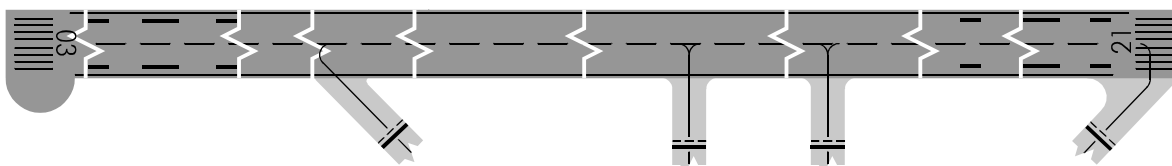
TOWER 118.100

NIZHNEVARTOVSK, RUSSIA

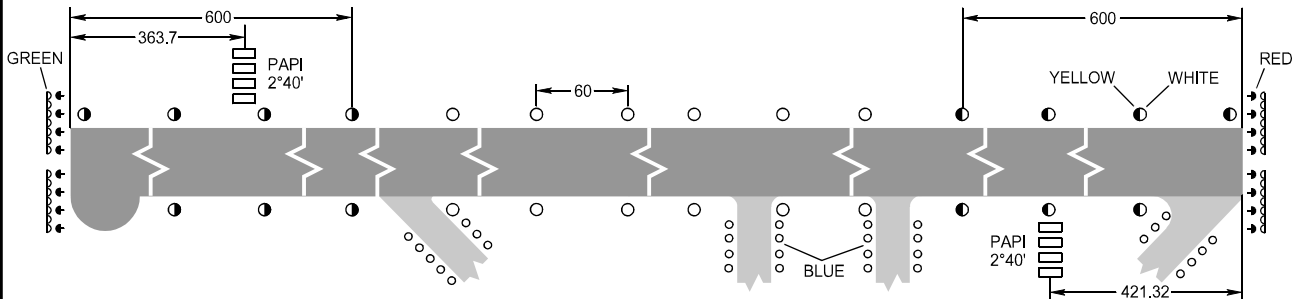
NIZHNEVARTOVSK



MARKING AIDS RWY 03 / 21 AND EXIT TWY

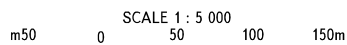


LIGHTING AIDS RWY 03 / 21 AND EXIT TWY



RWY	DIRECTION (TRUE)	THR	BEARING STRENGTH
03	042°12'14"	60°56'21.05"N 076°27'47.22"E	PCN 54 /R/B/X/T
21	222°14'19"	60°57'37.64"N 076°30'10.11"E	

ELEVATIONS AND DIMENSIONS IN METRES  
BEARINGS ARE MAGNETIC



CHANGE: New chart