

AERODROME
CHART - ICAO

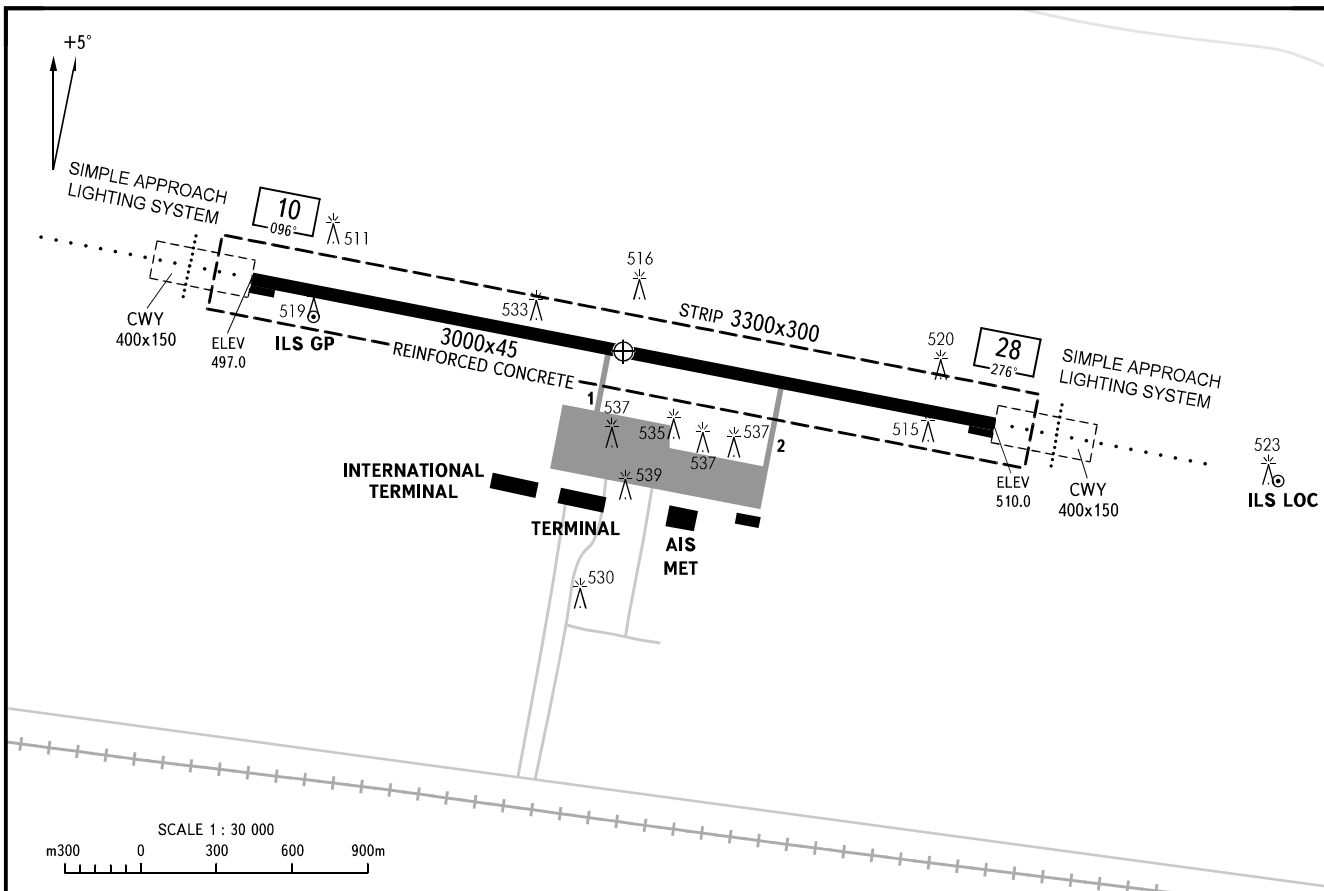
ARP
N43°12'19"
E044°36'24"

ELEV
510.0m

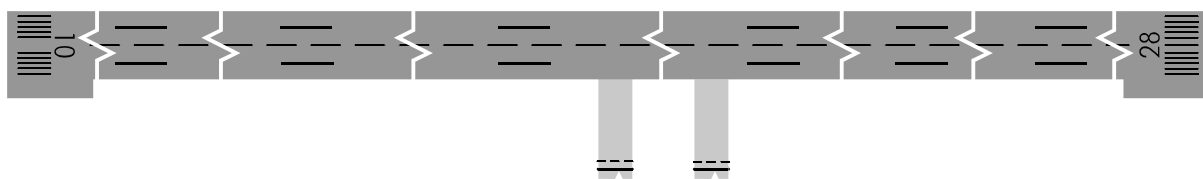
START (Additionally serves
as TOWER) 118.100
KRUG 125.200

VLADIKAVKAZ, RUSSIA

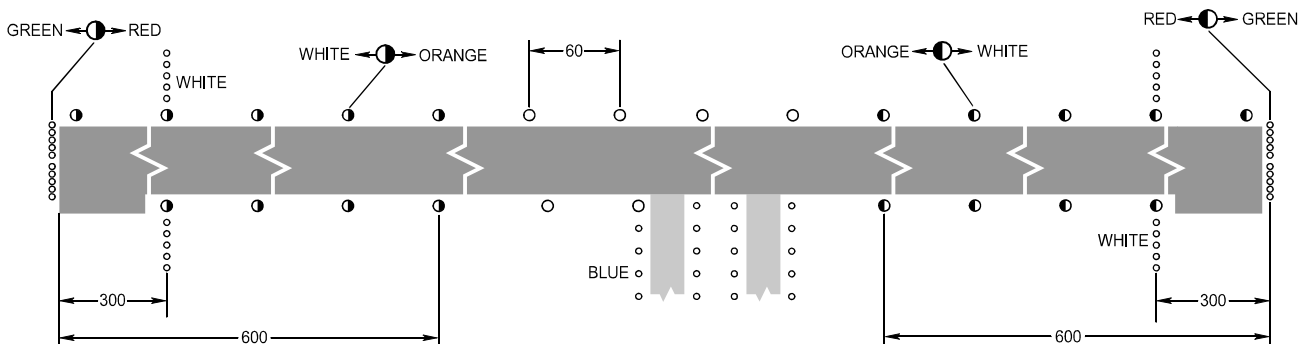
BESLAN



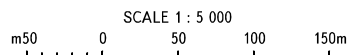
MARKING AIDS RWY 10 / 28 AND EXIT TWY



LIGHTING AIDS RWY 10 / 28 AND EXIT TWY



AERODROME LIGHTING	RWY	DIRECTION (TRUE)	THR	BEARING STRENGTH
Approach: RWY 10/28 LIL	10	101°29'	N43°12'28" E044°35'19"	PCN 28 /R/B/X/T
Runway: Edge-white, last 600m orange	28	281°30'	N43°12'09" E044°37'29"	
Threshold: Green				



ELEVATIONS AND
DIMENSIONS IN METRES
BEARINGS ARE MAGNETIC

CHANGE: ARP, THR