

AERODROME
CHART - ICAO

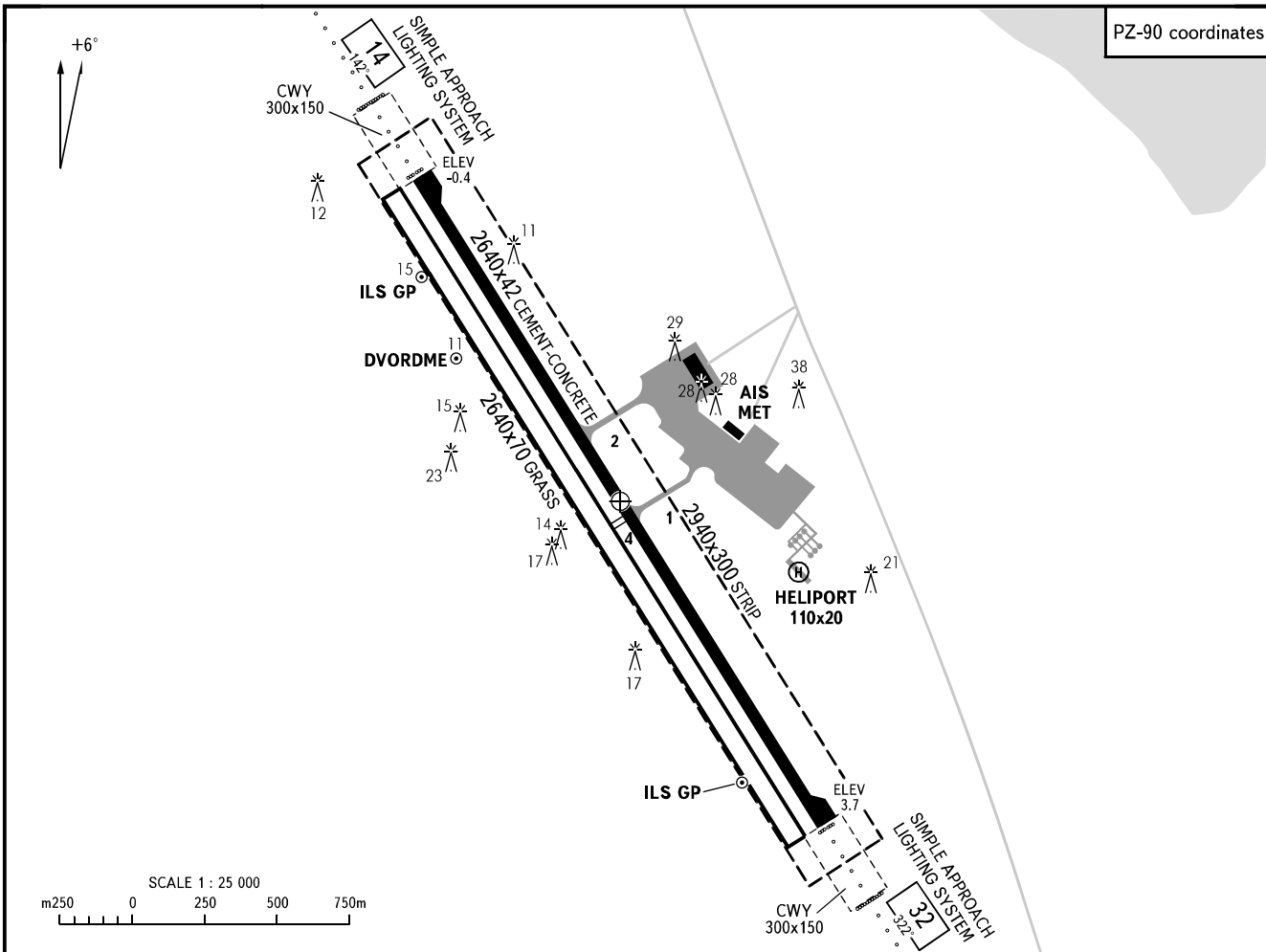
ARP
N42°49.0'
E047°39.2'

ELEV
4.5m

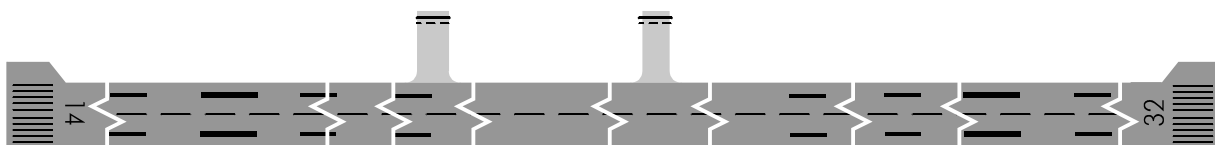
START 121.3

MAKHACHKALA, RUSSIA

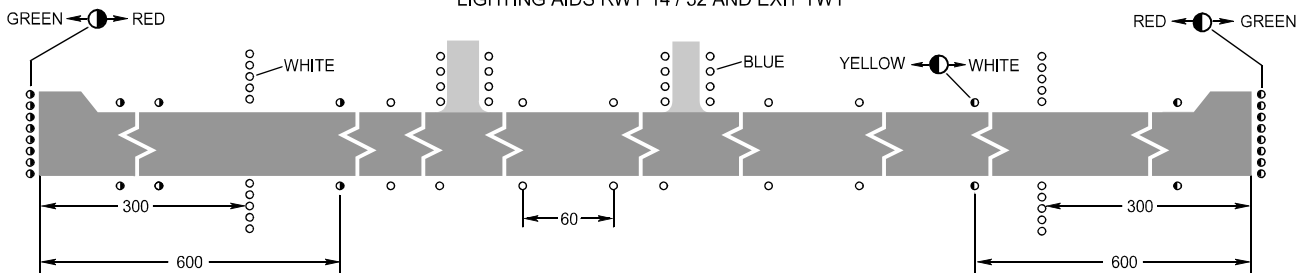
UYTASH



MARKING AIDS RWY 14 / 32 AND EXIT TWY



LIGHTING AIDS RWY 14 / 32 AND EXIT TWY



SCALE 1 : 5 000

m50 0 50 100 150m

AERODROME LIGHTING	RWY	DIRECTION (TRUE)	THR	BEARING STRENGTH
Approach: RWY 14/32 LIL	14	147°56'	N42°49.6' E047°38.6'	PCN 24 R/B/X/T
Runway: Edge-white last 600m yellow LIL				
Threshold: Green	32	327°57'	N42°48.4' E047°39.7'	

ELEVATIONS AND
DIMENSIONS IN METRES
BEARINGS ARE MAGNETIC

CHANGE: AD and THR ELEV