

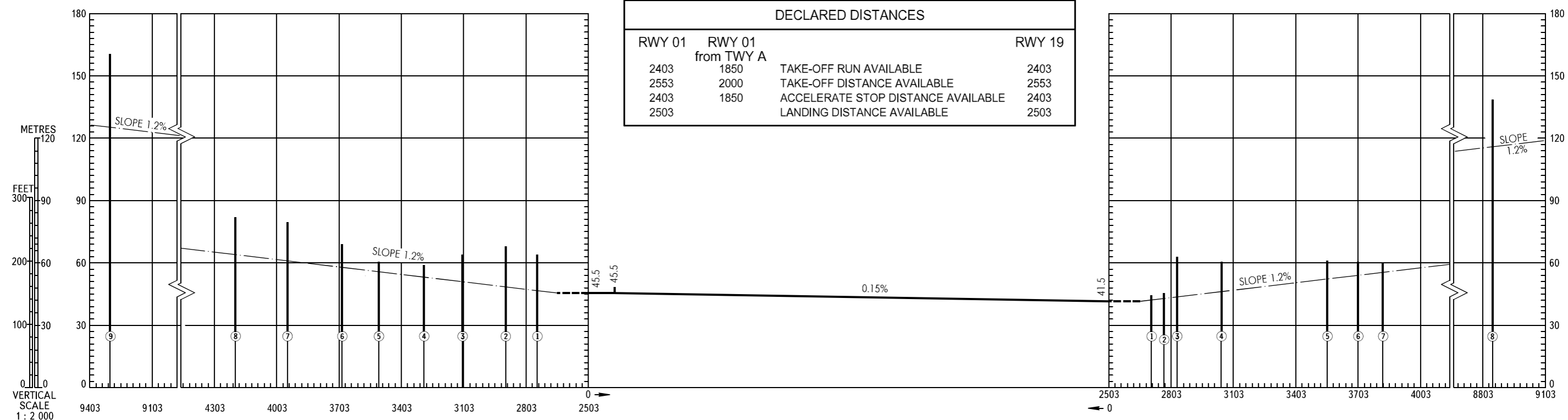
AERODROME OBSTACLE  
CHART - ICAO

TYPE A (OPERATING LIMITATIONS)

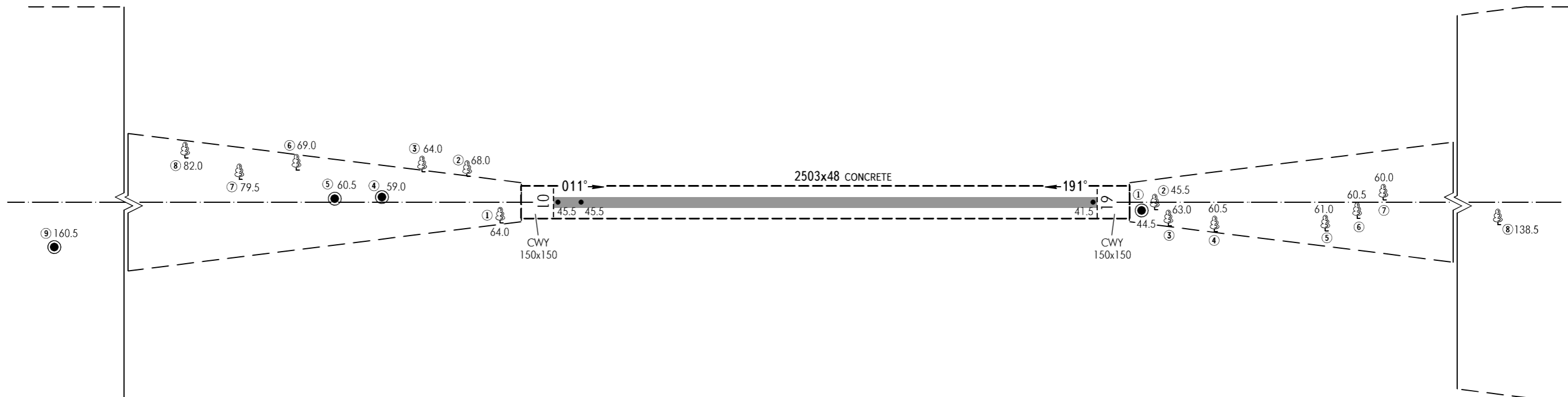
DIMENSIONS AND ELEVATIONS IN METRES

PETROZAVODSK, RUSSIA  
BESOVETS  
RWY 01/19

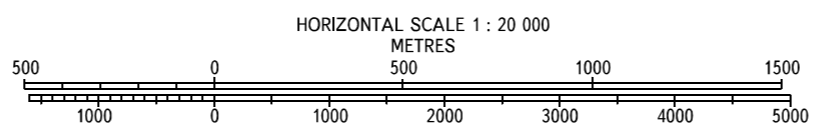
MAGNETIC VARIATION 12°E



DECLARED DISTANCES			
RWY 01	RWY 01 from TWY A		RWY 19
2403	1850	TAKE-OFF RUN AVAILABLE	2403
2553	2000	TAKE-OFF DISTANCE AVAILABLE	2553
2403	1850	ACCELERATE STOP DISTANCE AVAILABLE	2403
2503		LANDING DISTANCE AVAILABLE	2503



LEGEND	
IDENTIFICATION NUMBER	①
ANTENNA, POLE ETC	●
TREES	🌳



**WARNING**  
The first 100m of RWY 01/19 are not AVBL for take-off.