

AERODROME
CHART - ICAO

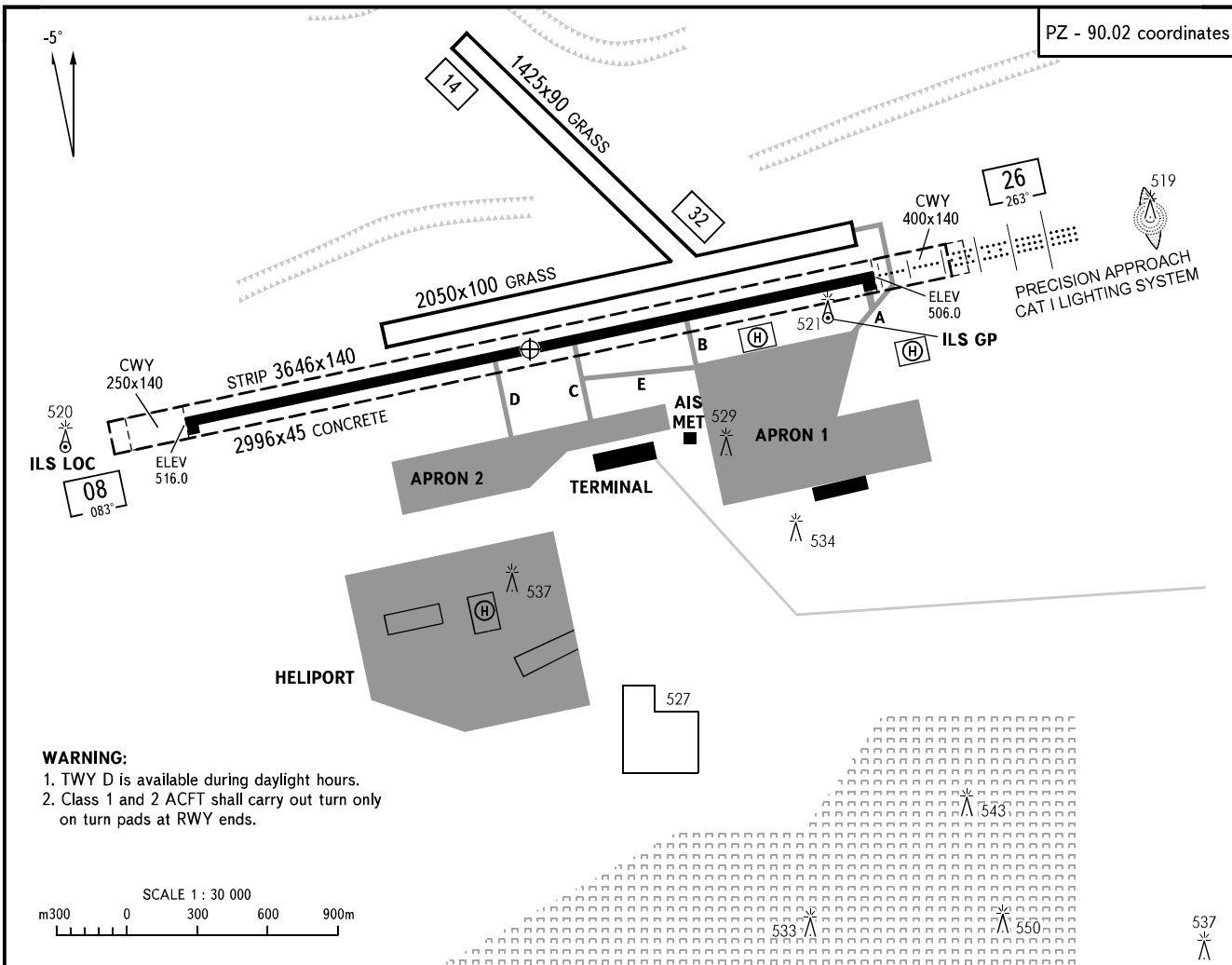
ARP
N51°48'28"
E107°26'18"

ELEV
516.0

TOWER 118.100

ULAN-UDE, RUSSIA

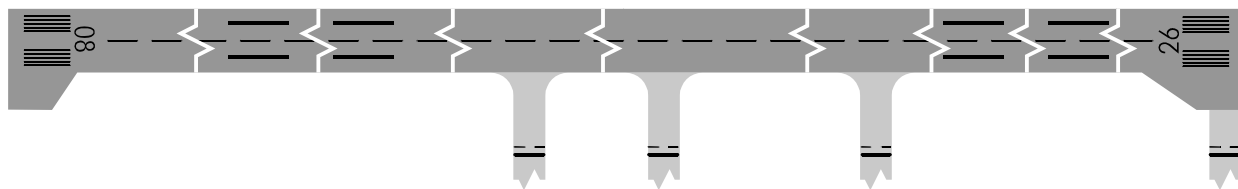
MUKHINO



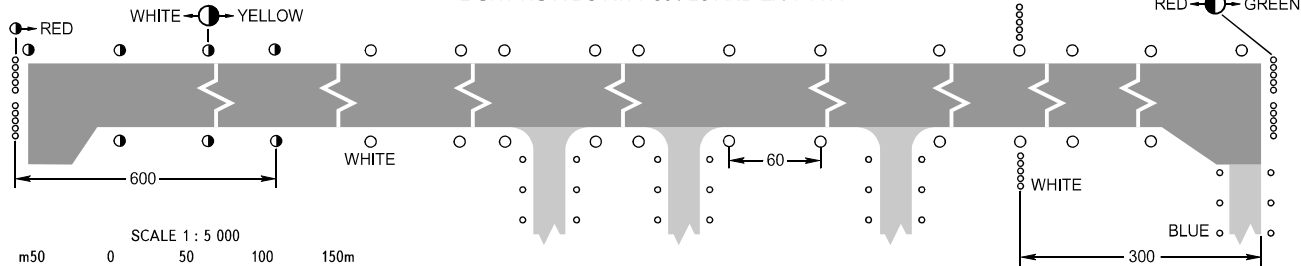
WARNING:

1. TWY D is available during daylight hours.
2. Class 1 and 2 ACFT shall carry out turn only on turn pads at RWY ends.

MARKING AIDS RWY 08 / 26 AND EXIT TWY



LIGHTING AIDS RWY 08 / 26 AND EXIT TWY



RWY	DIRECTION (TRUE)	THR	BEARING STRENGTH
08	078°05'	51°48'18"N 107°25'02"E	PCN 42 /R/A/W/T
26	258°05'	51°48'38"N 107°27'35"E	

ELEVATIONS AND
DIMENSIONS IN METRES
BEARINGS ARE MAGNETIC