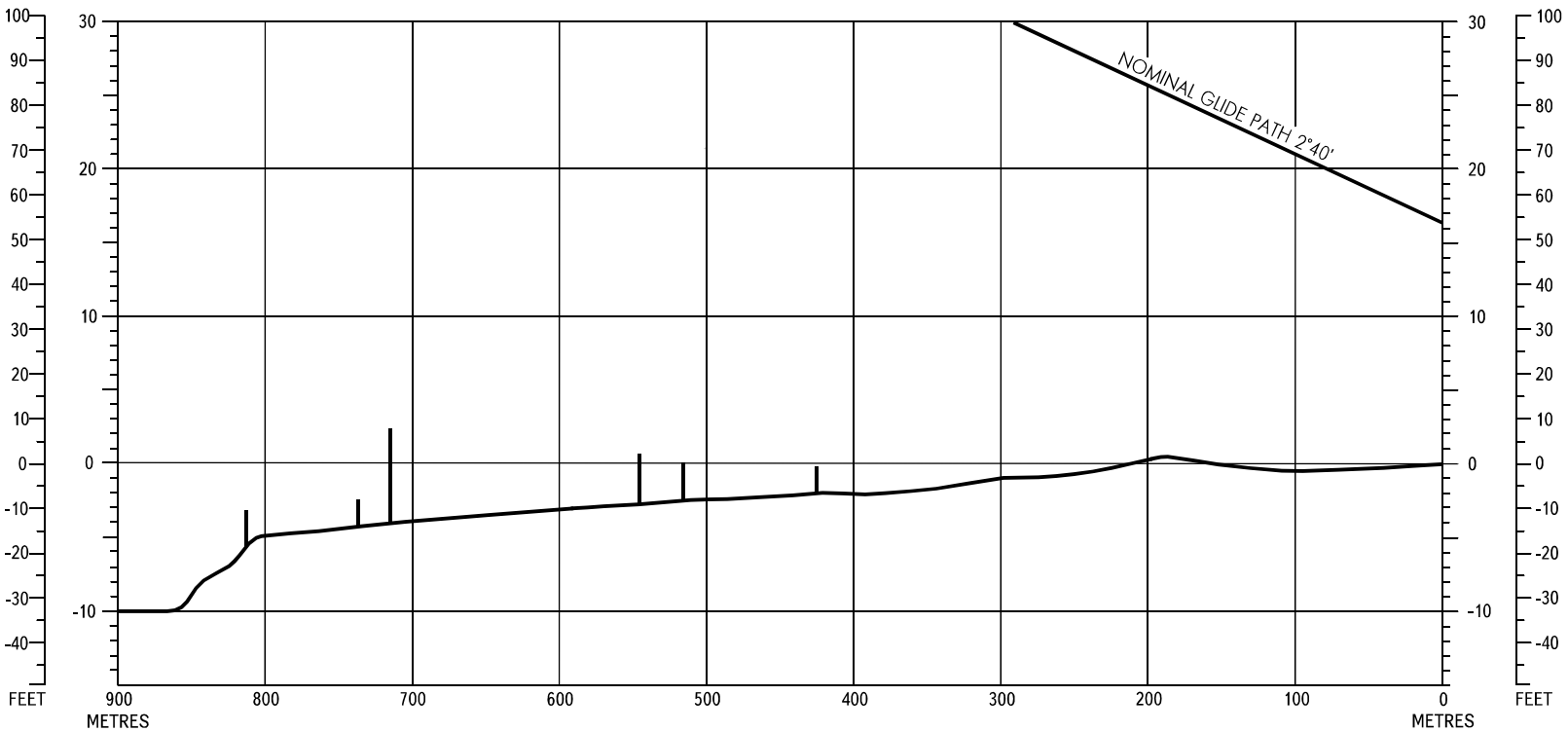
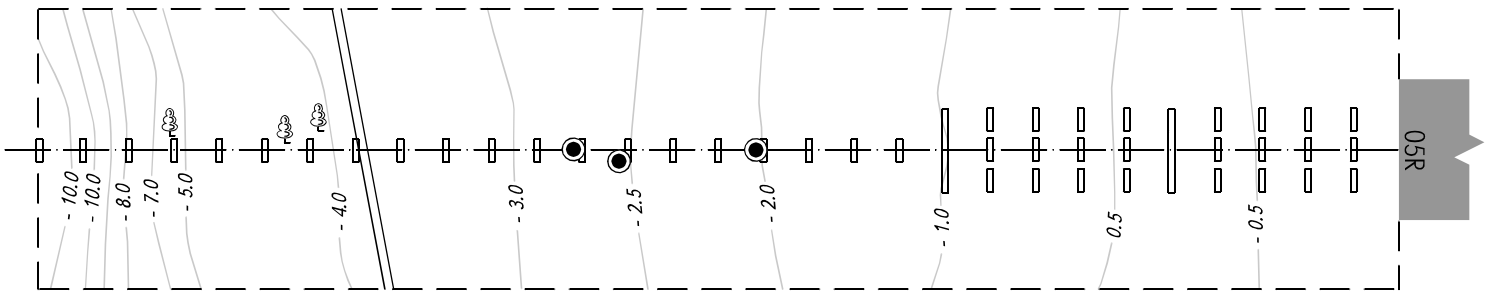


PRECISION APPROACH
TERRAIN CHART - ICAO

DISTANCES AND HEIGHTS IN METRES

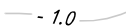


KHABAROVSK, RUSSIA
NOVY
RWY 05R



HORIZONTAL SCALE 1 : 5 000
VERTICAL SCALE 1 : 500

CONTOURS AND HEIGHTS ARE RELATED TO ELEVATION OF RWY THR

LEGEND

CONTOUR	
CENTRE-LINE PROFILE	
ROAD	
ANTENNA	