

ELEVATIONS IN FEET  
ALL OTHER DIMENSIONS IN METRES

**AERODROME OBSTACLE CHART - ICAO**  
TYPE A - OPERATING LIMITATIONS

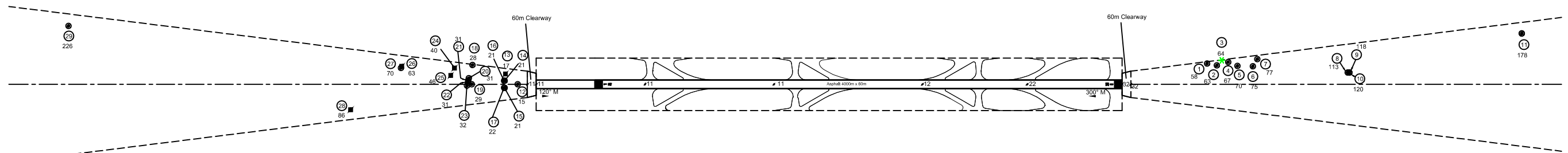
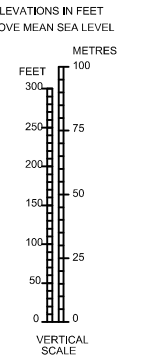
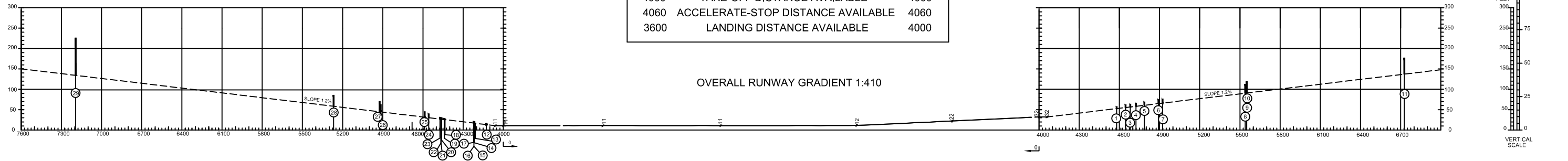
MAGNETIC VARIATION 2° E (2012)

**RUNWAY 12L/30R**

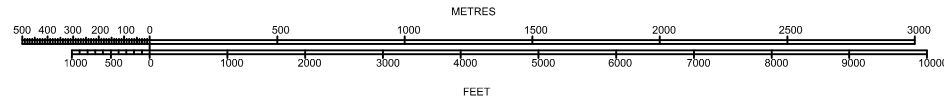
DECLARED DISTANCES

RWY 12L		RWY 30R
4000	TAKE-OFF RUN AVAILABLE	4000
4060	TAKE-OFF DISTANCE AVAILABLE	4060
4060	ACCELERATE-STOP DISTANCE AVAILABLE	4060
3600	LANDING DISTANCE AVAILABLE	4000

OVERALL RUNWAY GRADIENT 1:410



HORIZONTAL SCALE



Number	Description	WGS-84 Coordinates		Elevation AMSL		Survey Ref No.
		Latitude	Longitude	M	FT	
1	LAMP POST	251445.87N	0552311.66E	17.60	57.74	6869
2	LAMP POST	251444.40N	0552313.45E	18.99	62.30	1457
3	TREE	251444.79N	0552315.18E	19.46	63.84	6882
4	LAMP POST	251443.73N	0552316.26E	20.17	66.17	6268
5	LAMP POST	251441.91N	0552317.69E	21.13	69.32	1461
6	LAMP POST	251440.05N	0552320.86E	22.81	74.84	1465
7	LAMP POST	251440.91N	0552322.71E	23.30	76.44	6273
8	MAST	251427.94N	0552339.80E	34.31	112.56	3480
9	MLAT LIT	251427.73N	0552340.12E	35.93	117.88	6291
10	MAST	251427.73N	0552340.15E	36.55	119.91	3481
11	PYLON	251415.21N	0552421.01E	54.00	177.16	2470
12	30R LLZ NFM	251601.58N	0552045.45E	4.37	14.34	3025
13	BUILDING	251604.91N	0552044.22E	5.15	16.90	3525
14	30R LLZ R	251603.73N	0552043.15E	6.31	20.70	3021
15	30R LLZ L	251602.43N	0552042.28E	6.31	20.70	3020

Number	Description	WGS-84 Coordinates		Elevation AMSL		Survey Ref No.
		Latitude	Longitude	M	FT	
16	30R LLZ OBS LIGHT	251603.79N	0552043.08E	6.40	21.00	3024
17	30R LLZ OBS LIGHT	251602.48N	0552042.18E	6.50	21.33	3023
18	LAMP POST	251610.45N	0552038.49E	8.48	27.82	1802
19	12L LLZ FFM	251606.87N	0552035.88E	8.83	28.97	3014
20	LAMP POST	251608.36N	0552036.02E	9.16	30.05	1814
21	LAMP POST	251607.99N	0552035.64E	9.34	30.64	1816
22	LAMP POST	251607.64N	0552035.28E	9.41	30.87	1819
23	LAMP POST	251607.19N	0552034.74E	9.57	31.40	1822
24	BUILDING	251611.94N	0552034.40E	12.14	39.83	1073
25	BUILDING	251611.10N	0552032.55E	13.79	45.24	1838
26	BUILDING U/C	251618.33N	0552023.63E	19.14	62.79	7222
27	TEMPORARY HOIST	251618.14N	0552023.22E	21.48	70.47	7224
28	BUILDING	251616.07N	0552007.43E	26.14	85.76	1056
29	AERIAL LIT	251704.50N	0551919.28E	68.86	225.92	5542

**LEGEND**

PROFILE

IDENTIFICATION NUMBER	⑩	
HEIGHT AMSL	25	
BUILDING	■	
TREE / BUSH	✱	
POLE, AERIAL, TOWER, ETC	●	
MOBILE OBSTACLE	⊖	
	⊖	

ORDER OF ACCURACY: Horizontal 3m; Vertical 1ft