

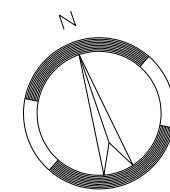
Dimensioni ed altitudine in metri
Dimensions and elevations in metres

CARTA DEGLI OSTACOLI DI AERODROMO TIPO A OACI - Limitazioni operative
AERODROME OBSTACLE CHART ICAO TYPE A - Operating limitations

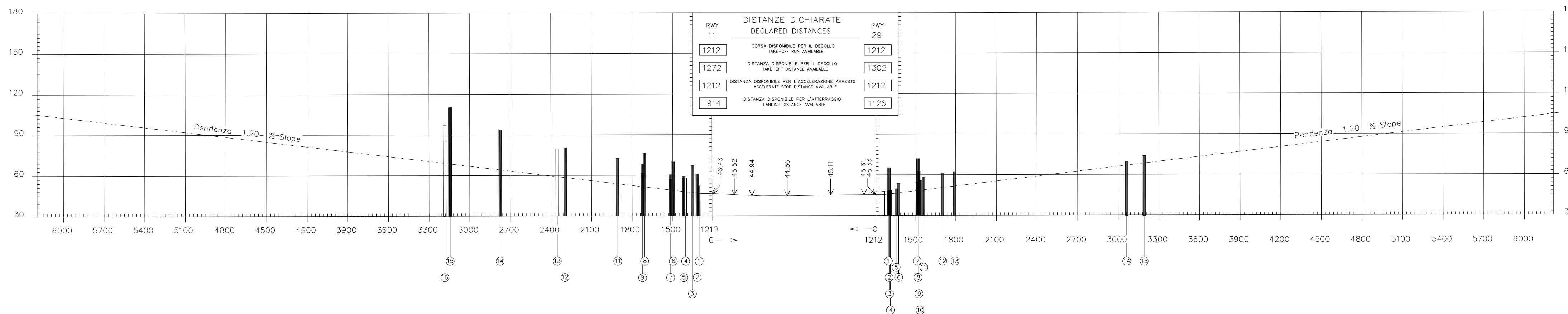
ITALY - REGGIO EMILIA RWY 11/29

Declinazione magnetica
Magnetic variation

1° 20' E - 2005.0



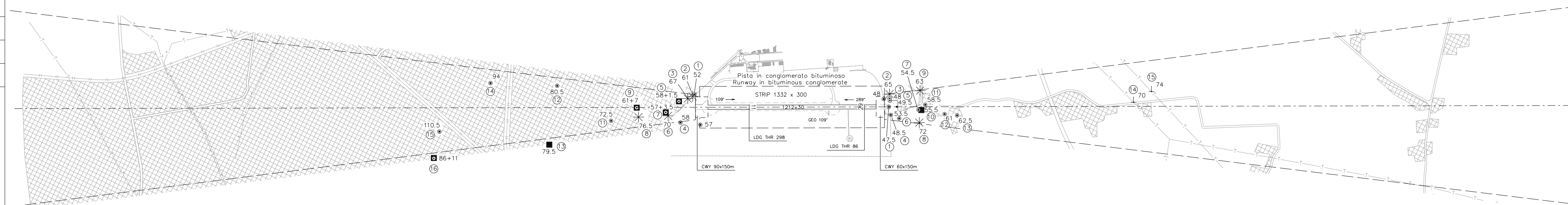
Annual rate of change 6'E



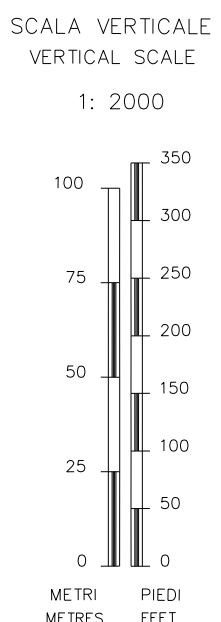
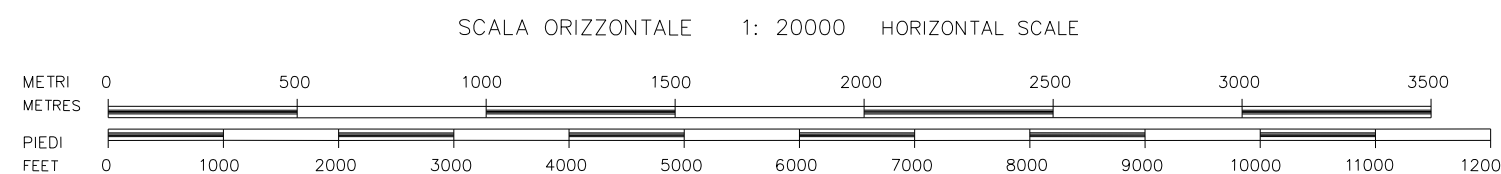
CHANGE: Reprinting due to transition from CERTIFIED AERODROMES to OTHER AERODROMES

CONSULTARE I NOTAM PER LE ULTIME INFORMAZIONI
CONSULT NOTAM FOR LATEST INFORMATION

| LEGENDA / LEGEND | PIANTA / PLAN | PROFILO / PROFILE |
|---|---------------|-------------------|
| Numero di identificazione / Identification number | ① | ① |
| Profilo ostacoli situati nell'area di decollo / Obstructions with in the take-off flight path area | | |
| Profilo ostacoli situati fuori dell'area di decollo / Obstructions beyond the take-off flight path area | | |
| Altitudine dell'ostacolo ed altezza dell'antenna se esistente / Obstacle altitude and antenna height if available | 56+1.5 | |
| Edificio o costruzione importante / Building or large structure | | |
| Pala, torre, campanile, traliccio, antenna, ciminiera / Pole, tower, spire, lattice, antenna, chimney | ○ | |
| Albero o arbusto - Gruppo di alberi / Tree or shrub - Wooded areas | * - * - * | |
| Centro abitato / Built-up area | | |
| Ferrovia (uno o due binari) / Railroad (one or more tracks) | +++ ++ | |
| Linea trasporto energia elettrica - cavo sospeso / Transmission line - Overhead cable | -T-T- | |
| Recinzione / Fence | -X-X- | |
| Terreno sporgente dal piano ostacoli / Terrain penetrating obstruction plane | | |



Le precisioni della carta sono quelle descritte nell'annesso 4 capitolo 3.9
The accuracies on the chart are specified in annex 4 chapter 3.9



| VARIANTI / AMENDMENT RECORD | | |
|-----------------------------|-----------|----------------------------|
| N. | DATA DATE | REGISTRATO DA / ENTERED BY |
| | | |