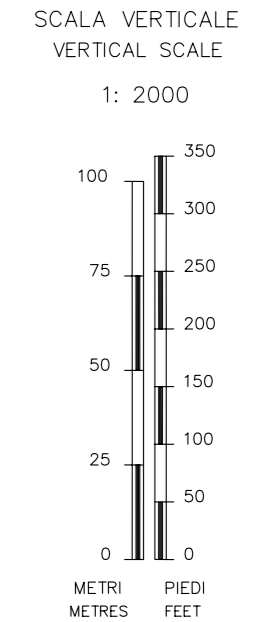
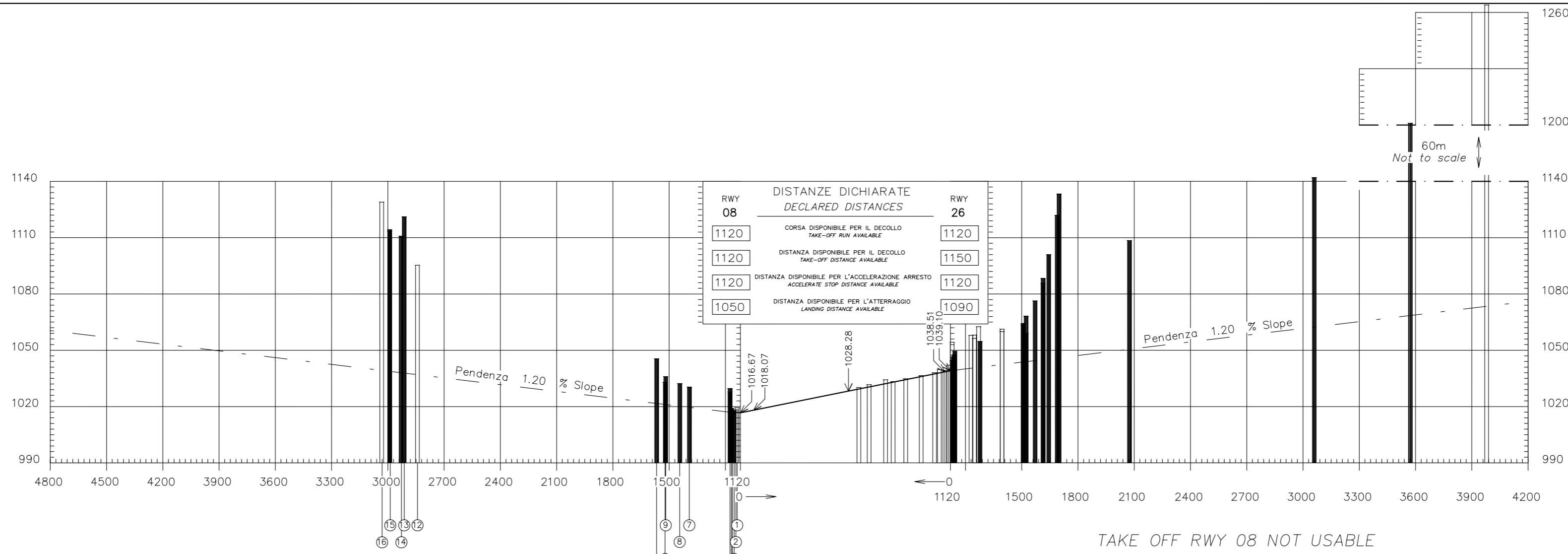


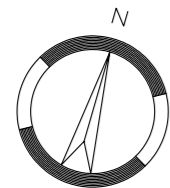
Dimensioni ed altitudine in metri
Dimensions and elevations in metres

CARTA DEGLI OSTACOLI DI AERODROMO TIPO A OACI - Limitazioni operative
AERODROME OBSTACLE CHART ICAO TYPE A - Operating limitations

ITALY - ASIAGO - RWY 08/26



Declinazione magnetica
Magnetic variation +0° 53' E -1999.0

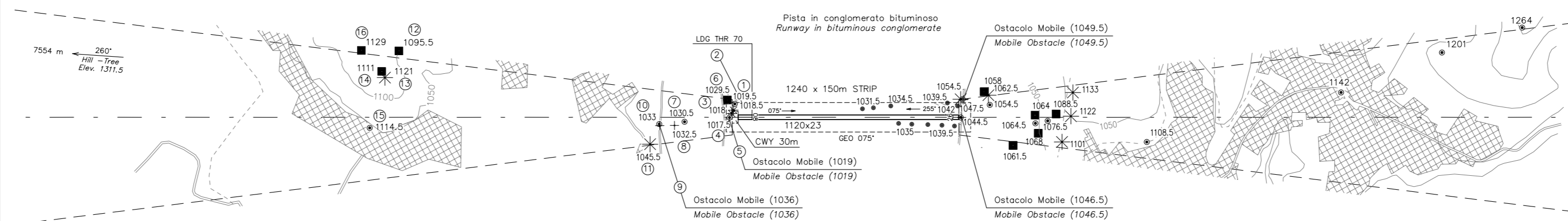


CONSULTARE I NOTAM PER LE ULTIME INFORMAZIONI
CONSULT NOTAM FOR LATEST INFORMATION

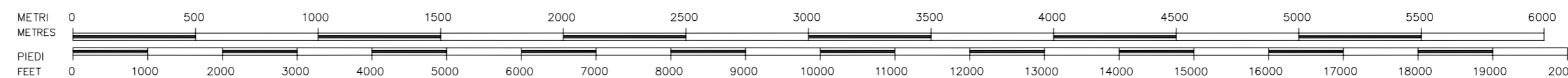
TAKE OFF RWY 08 NOT USABLE

TAKE OFF RWY 08 NOT USABLE

LEGENDA / LEGEND	PIANTA / PLAN	PROFILO / PROFILE
Numero di identificazione / Identification number	①	①
Profilo ostacoli situati nell'area di decollo / Obstructions with in the take-off flight path area		
Profilo ostacoli situati fuori dell'area di decollo / Obstructions beyond the take-off flight path area		
Altitudine dell'ostacolo ed altezza dell'antenna se esistente / Obstacle altitude and antenna height if available	56+1.5	
Edificio o costruzione importante / Building or large structure		
Palo, torre, campanile, traliccio, antenna, ciminiera / Pole, tower, spire, lattice, antenna, chimney	○	
Albero o arbusto - Gruppo di alberi / Tree or shrub - Wooded areas	*-*	
Centro abitato / Built-up area		
Ferrovia (uno o due binari) / Railroad (one or more tracks)	++ ++	
Linea trasporto energia elettrica - cavo sospeso / Transmission line - Overhead cable	-T-T-	
Recinzione / Fence	-X-X-	
Terrano sporgente dal piano ostacoli / Terrain penetrating obstruction plane		



SCALA ORIZZONTALE 1: 20000 HORIZONTAL SCALE



Le precisioni della carta sono quelle descritte nell'annesso 4° CAP. 3.9
The accuracy on the chart are those included in annex 4° chapter 3.9

VARIANTI		AMENDMENT RECORD
N.	DATA DATE	REGISTRATO DA ENTERED BY

CHANGE: Renumbered page