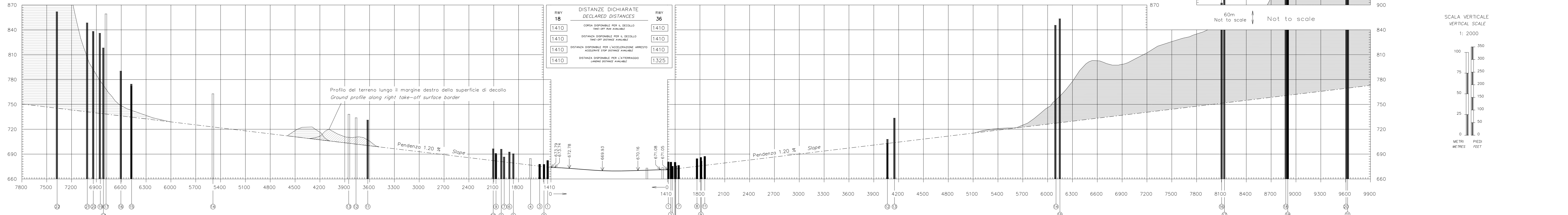
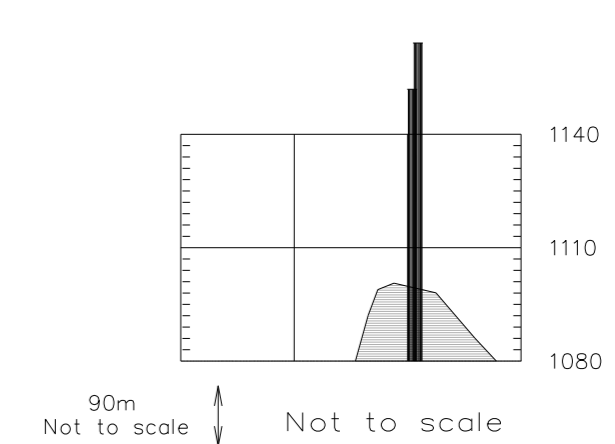
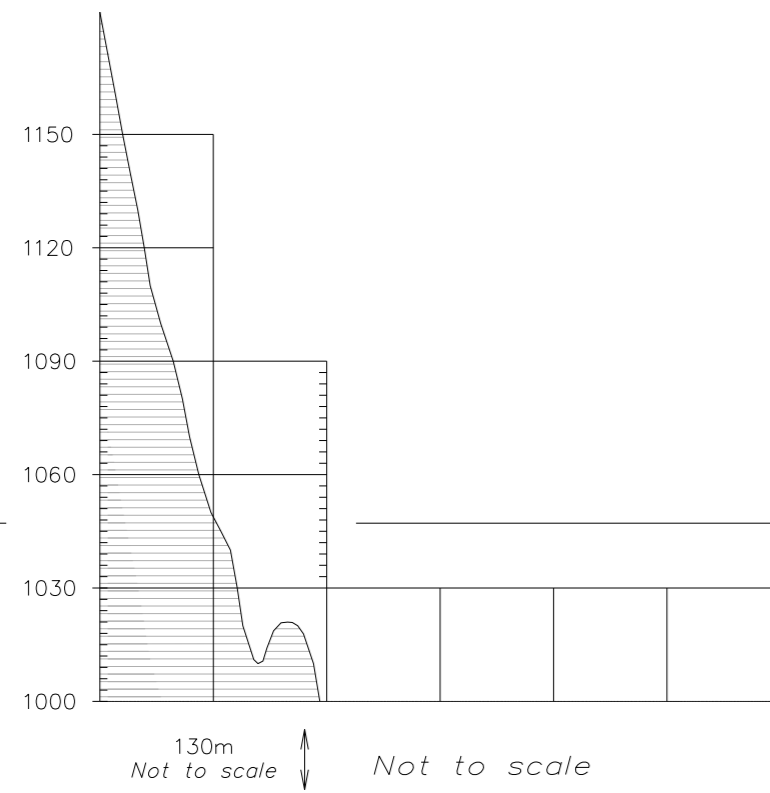


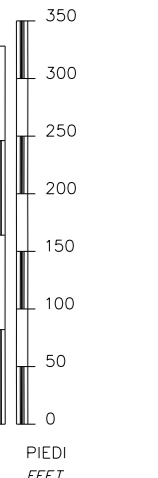
CARTA DEGLI OSTACOLI DI AERODROMO TIPO A OACI - Limitazioni operative
AERODROME OBSTACLE CHART ICAO TYPE A - Operating limitations

ITALY - L'AQUILA / PRETURO RWY 18-36

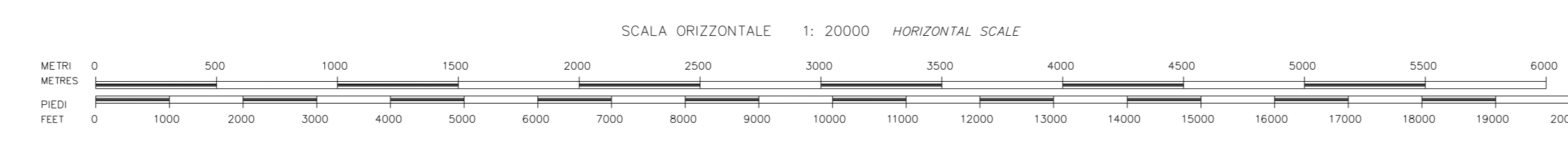
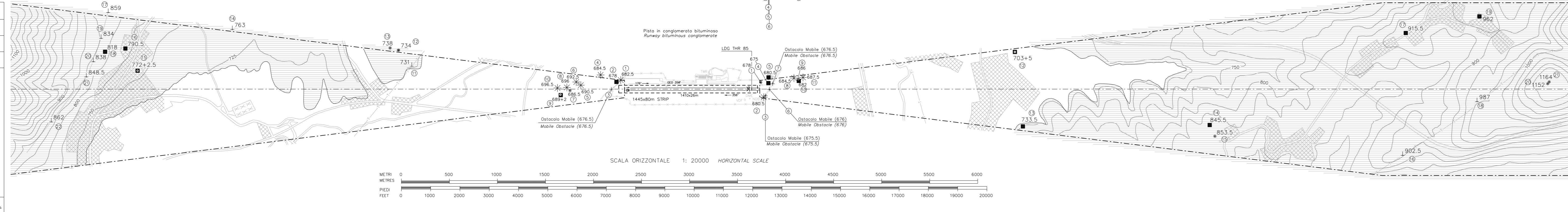


SCALA VERTICALE / VERTICAL SCALE

1: 2000



LEGENDA / LEGEND	PIANTA / PLAN	PROFILO / PROFILE
Numero di identificazione / Identification number	①	①
Profilo ostacoli situati nell'area di decollo / Obstructions within the take-off flight path area		▬
Profilo ostacoli situati fuori dell'area di decollo / Obstructions beyond the take-off flight path area		▬
Altitudine dell'ostacolo ed altezza dell'antenna se esistente / Obstacle altitude and antenna height if available	56+1.5	
Edificio o costruzione importante / Building or large structure	■	
Pala, torre, campanile, traliccio, antenna, ciminiero / Pole, tower, spire, lattice, antenna, chimney	○	
Albero o arbusto - Gruppo di alberi / Tree or shrub - Wooded areas	* * *	
Centro abitato / Built-up area	▨	
Ferrovia (uno o due binari) / Railroad (one or more tracks)	++ ++	
Linea trasporto energia elettrica - cavo sospeso / Transmission line - Overhead cable	-T-T-	
Recinzione / Fence	-X-X-	
Terreno sporgente dal piano ostacoli / Terrain protruding obstruction plane		▬



Le precisioni della carta sono quelle descritte nell'Annesso 4 ICAO, Capitolo 3.9
Accuracies on the chart are specified in ICAO Annex 4, Chapter 3.9

VARIANTI		AMENDMENT RECORD	
N°	DATA DATE	REGISTRATO DA REGISTERED BY	ENTRATO IN DATA ENTERED BY