

**AIRCRAFT GROUND MOVEMENT/PARKING/DOCKING - TERMINAL 3
CHART - ICAO**

ARP 512839N 0002741W


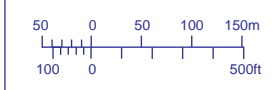
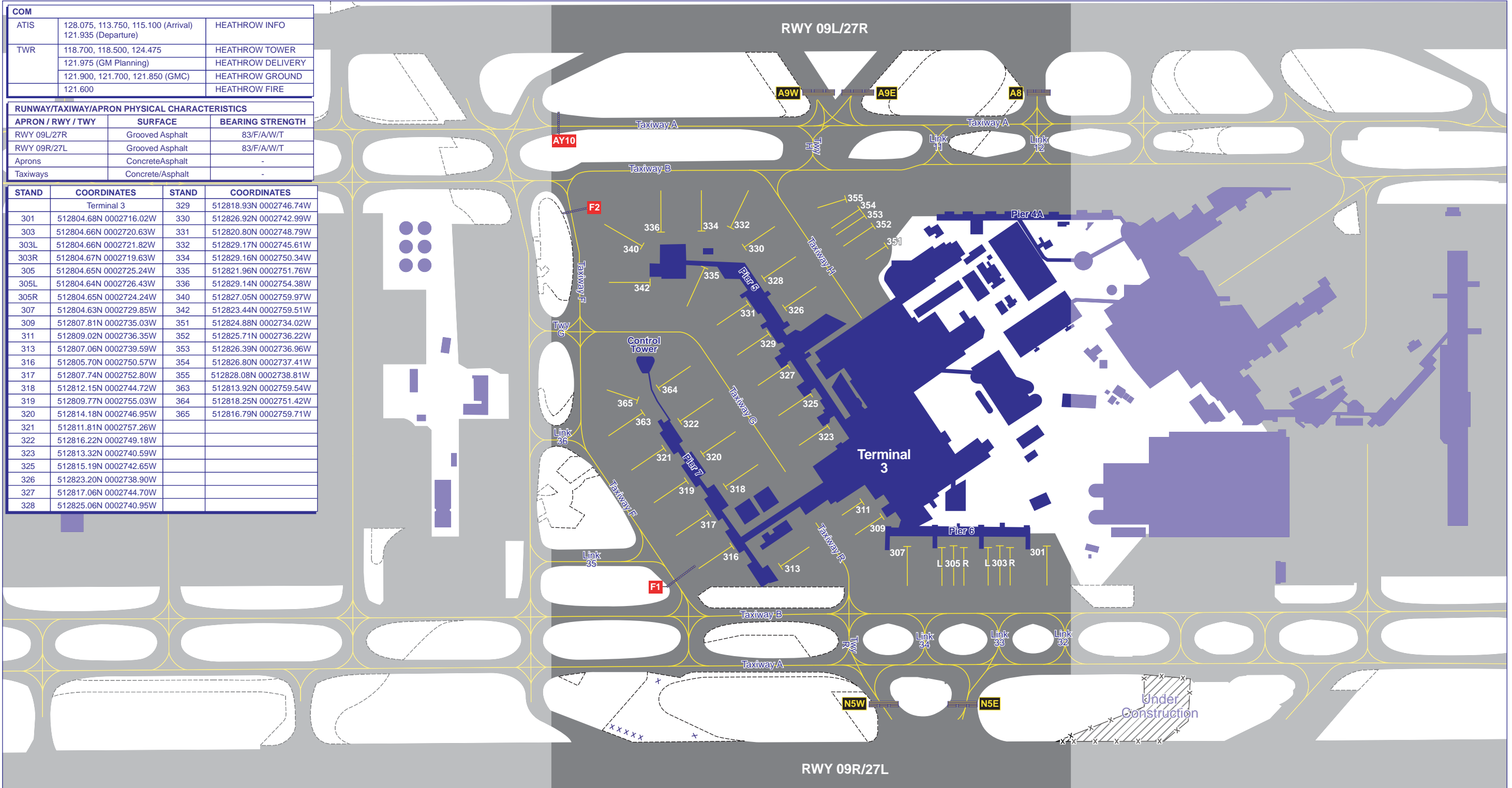
AD ELEV 83FT

**LONDON HEATHROW
EGLL**

COM		
ATIS	128.075, 113.750, 115.100 (Arrival) 121.935 (Departure)	HEATHROW INFO
TWR	118.700, 118.500, 124.475 121.975 (GM Planning) 121.900, 121.700, 121.850 (GMC) 121.600	HEATHROW TOWER HEATHROW DELIVERY HEATHROW GROUND HEATHROW FIRE

RUNWAY/TAXIWAY/APRON PHYSICAL CHARACTERISTICS		
APRON / RWY / TWY	SURFACE	BEARING STRENGTH
RWY 09L/27R	Grooved Asphalt	83/F/AW/T
RWY 09R/27L	Grooved Asphalt	83/F/AW/T
Aprons	Concrete/Asphalt	-
Taxiways	Concrete/Asphalt	-

STAND	COORDINATES	STAND	COORDINATES
	Terminal 3	329	512818.93N 0002746.74W
301	512804.68N 0002716.02W	330	512826.92N 0002742.99W
303	512804.66N 0002720.63W	331	512820.80N 0002748.79W
303L	512804.66N 0002721.82W	332	512829.17N 0002745.61W
303R	512804.67N 0002719.63W	334	512829.16N 0002750.34W
305	512804.65N 0002725.24W	335	512821.96N 0002751.76W
305L	512804.64N 0002726.43W	336	512829.14N 0002754.38W
305R	512804.65N 0002724.24W	340	512827.05N 0002759.97W
307	512804.63N 0002729.85W	342	512823.44N 0002759.51W
309	512807.81N 0002735.03W	351	512824.88N 0002734.02W
311	512809.02N 0002736.35W	352	512825.71N 0002736.22W
313	512807.06N 0002739.59W	353	512826.39N 0002736.96W
316	512805.70N 0002750.57W	354	512826.80N 0002737.41W
317	512807.74N 0002752.80W	355	512828.08N 0002738.81W
318	512812.15N 0002744.72W	363	512813.92N 0002759.54W
319	512809.77N 0002755.03W	364	512818.25N 0002751.42W
320	512814.18N 0002746.95W	365	512816.79N 0002759.71W
321	512811.81N 0002757.26W		
322	512816.22N 0002749.18W		
323	512813.32N 0002740.59W		
325	512815.19N 0002742.65W		
326	512823.20N 0002738.90W		
327	512817.06N 0002744.70W		
328	512825.06N 0002740.95W		



CHANGE (3/14): DISUSED AREAS AMENDED. RAPID EXIT TAXIWAY (RET) WITHDRAWN. AREAS UNDER CONSTRUCTION ADDED.