

AERODROME OBSTACLE CHART - ICAO TYPE A

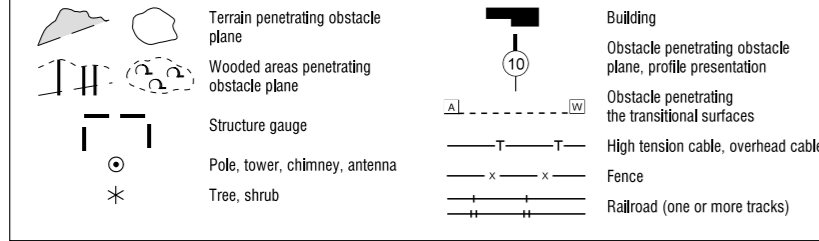
DIMENSIONS AND ELEVATIONS IN METRES
MAGNETIC VARIATION 2.6° E (2012,01)

RUNWAY 08/26

AMENDMENT RECORD		
NO.	DATE	ENTERED BY
1	12 JAN 2012	Obstacles 7,8,9 deleted

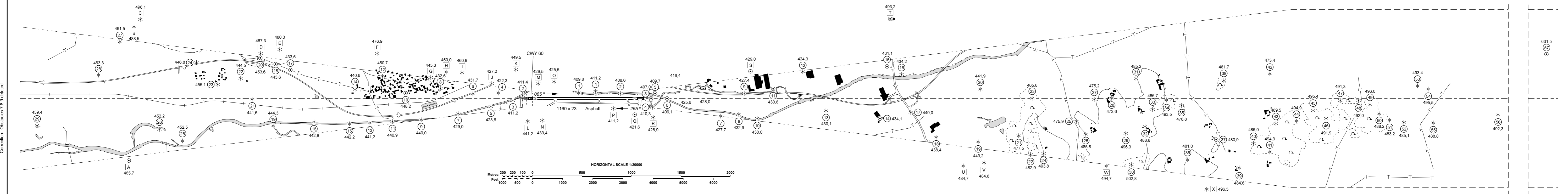
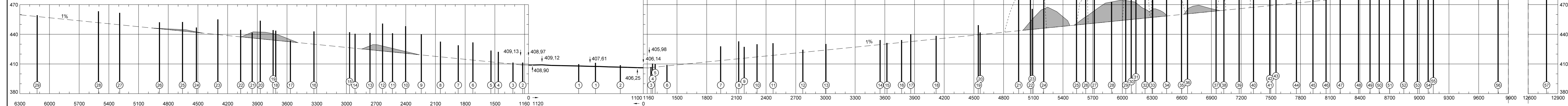
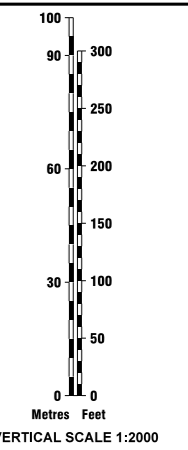
Date of survey: 05/2010

LEGEND



RWY 08	DECLARED DISTANCES	RWY 26
1100*	Take-off run available	1120**
1100*	Take-off distance available	1180**
1160*	Accelerate stop distance available	1160**
1120	Landing distance available	1100

*Additional 80m paved surface available in front of runway
**Additional 60m paved surface available in front of runway



Correction: Obstacles 7,8,9 deleted.