

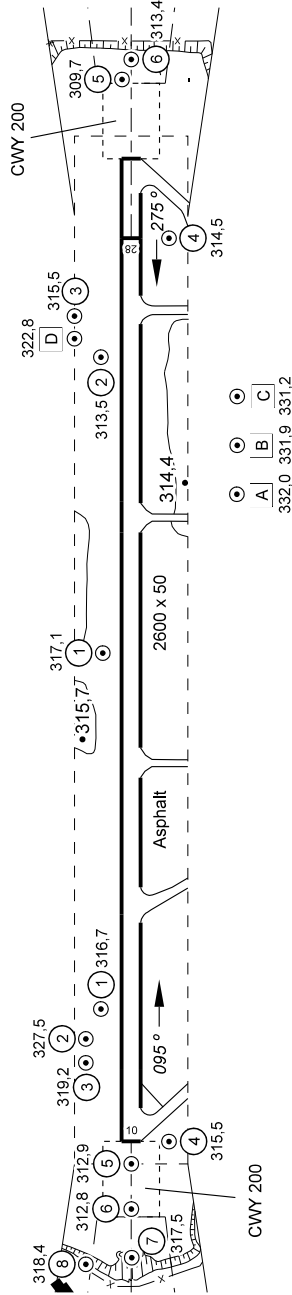
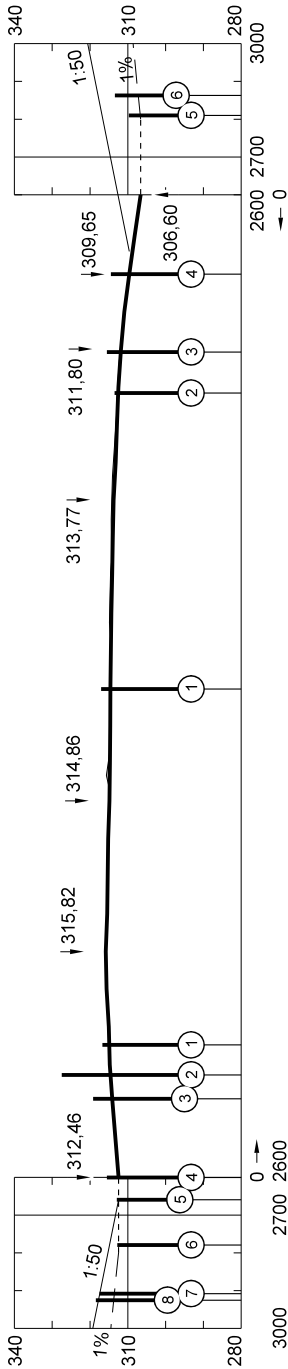
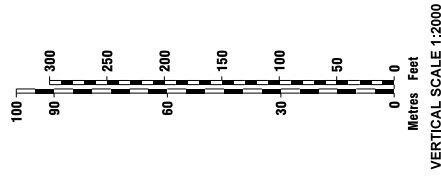
FLUGPLATZHINDERNISKARTE - ICAO TYP A  
AERODROME OBSTACLE CHART - ICAO TYPE A

ERFURT-WEIMAR  
RWY 10/28

Correction: New Survey.

**RUNWAY 10/28**

DIMENSIONS AND ELEVATIONS IN METRES  
MAGNETIC VARIATION 2.1° E (2012,07)



**LEGEND**

	Terrain penetrating obstacle plane		Building
	Wooded areas penetrating obstacle plane		Obstacle penetrating obstacle plane, profile presentation
	Structure gauge		Obstacle penetrating the transitional surfaces
	Pole, tower, chimney, antenna		High tension cable, overhead cable
	Tree, shrub		Fence
	*		Railroad (one or more tracks)

RWY	DECLARED DISTANCES	RWY
10	Take-off run available	28
2600	Take-off distance available	2600
2800	Accelerate stop distance available	2600
2600	Landing distance available	2390

AMENDMENT RECORD	
NO.	DATE ENTERED BY

Date of survey: 10/2012

