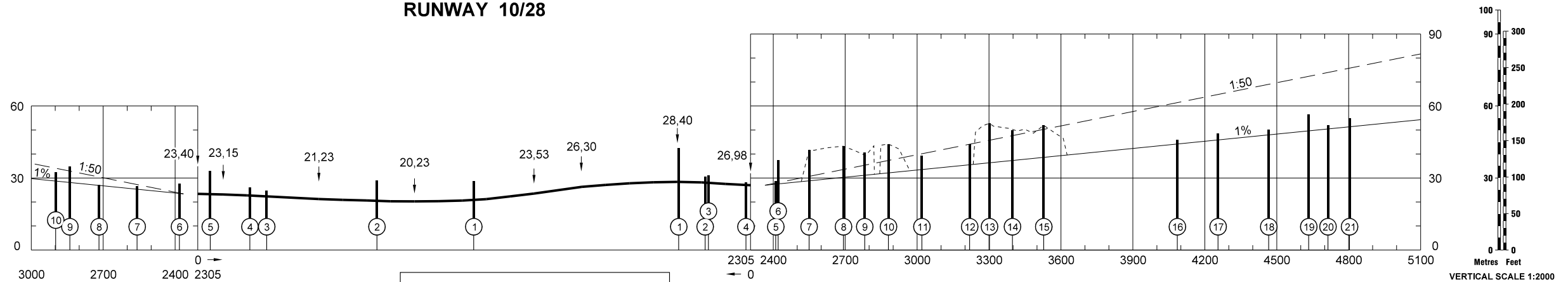


AERODROME OBSTACLE CHART - ICAO TYPE A

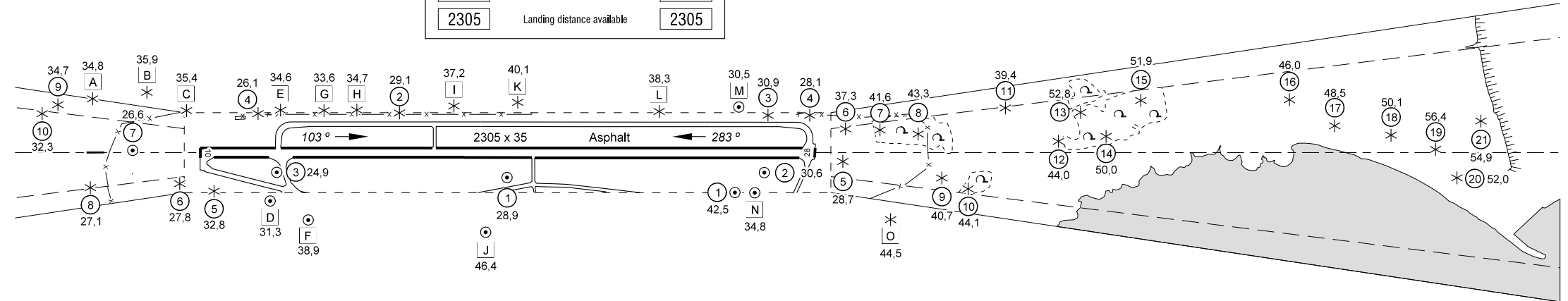
HERINGSDORF
RWY 10/28

DIMENSIONS AND ELEVATIONS IN METRES
MAGNETIC VARIATION 3.0° E (2010,07)

RUNWAY 10/28



RWY 10	DECLARED DISTANCES	RWY 28
2305	Take-off run available	2305
2305	Take-off distance available	2305
2305	Accelerate stop distance available	2305
2305	Landing distance available	2305

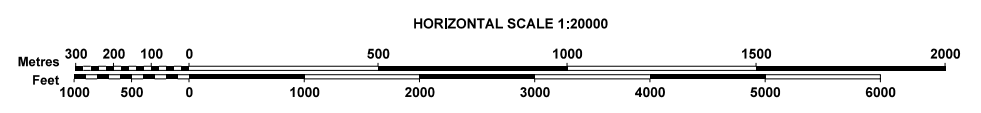


AMENDMENT RECORD		
NO.	DATE	ENTERED BY

Date of survey: 06/2010

LEGEND

- Terrain penetrating obstacle plane
- Wooded areas penetrating obstacle plane
- Structure gauge
- Pole, tower, chimney, antenna
- Tree, shrub
- Building
- Obstacle penetrating obstacle plane, profile presentation
- Obstacle penetrating the transitional surfaces
- High tension cable, overhead cable
- Fence
- Railroad (one or more tracks)



Correction: New Survey.