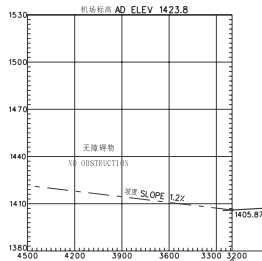
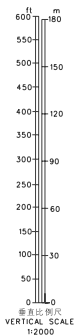


机场障碍物图-A型(运行限制)
AERODROME OBSTRUCTION CHART-ICAO
TYPE A (OPERATING LIMITATIONS)

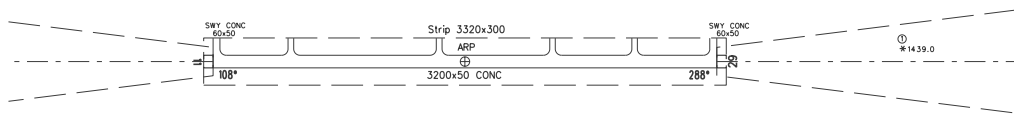
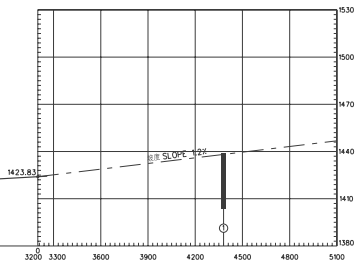
和田/和田 ZWTN HOTAN/Hotan

高度和标高为米,方位为磁方位 DIMENSIONS AND ELEVATIONS IN METERS BEARINGS ARE MAGNETIC

MAGNETIC VARIATION VAR2° E



跑道 RWY 11-29		
RWY 11	运行数据 OPERATIONAL DATA	跑道 RWY 29
3200	可用起飞滑跑距离 TAKE-OFF RUN AVAILABLE	3200
3200	可用起飞距离 TAKE-OFF DISTANCE AVAILABLE	3200
3260	可用加速停止距离 ACCELERATE STOP DISTANCE AVAILABLE	3260
3200	可用着陆距离 LANDING DISTANCE AVAILABLE	3200



图例	LEGEND
①	障碍物 IDENTIFICATION NO
—	跑道 RWY
*	TREE



修订记录 AMENDMENT RECORD		
编号 No	日期 DATE	修订人 ENTERED BY