

机场障碍物图-A型(运行限制)

AERODROME OBSTRUCTION CHART-ICAO

TYPE A(OPERATING LIMITATIONS)

尺度和方位为米,方位为磁方位 DIMENSIONS AND ELEVATIONS IN METERS BEARINGS ARE MAGNETIC

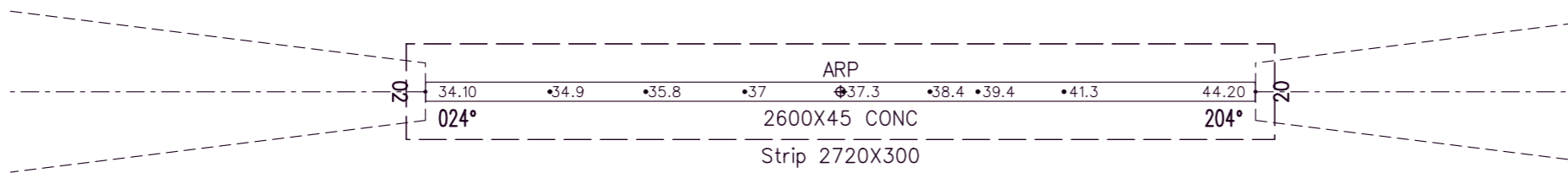
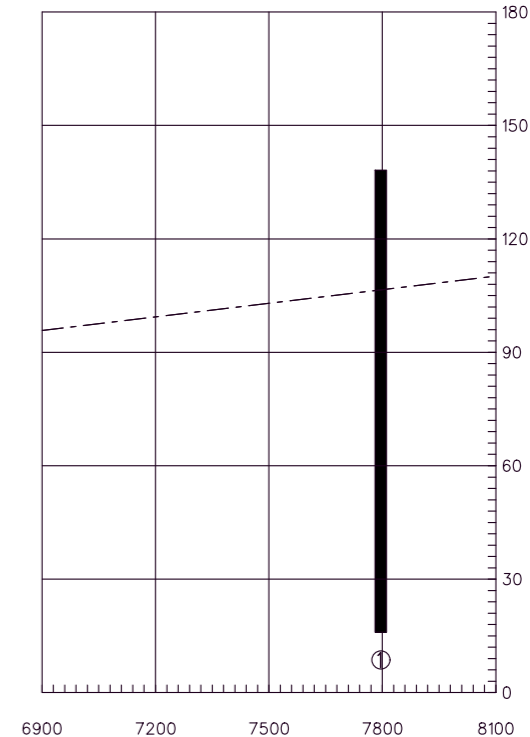
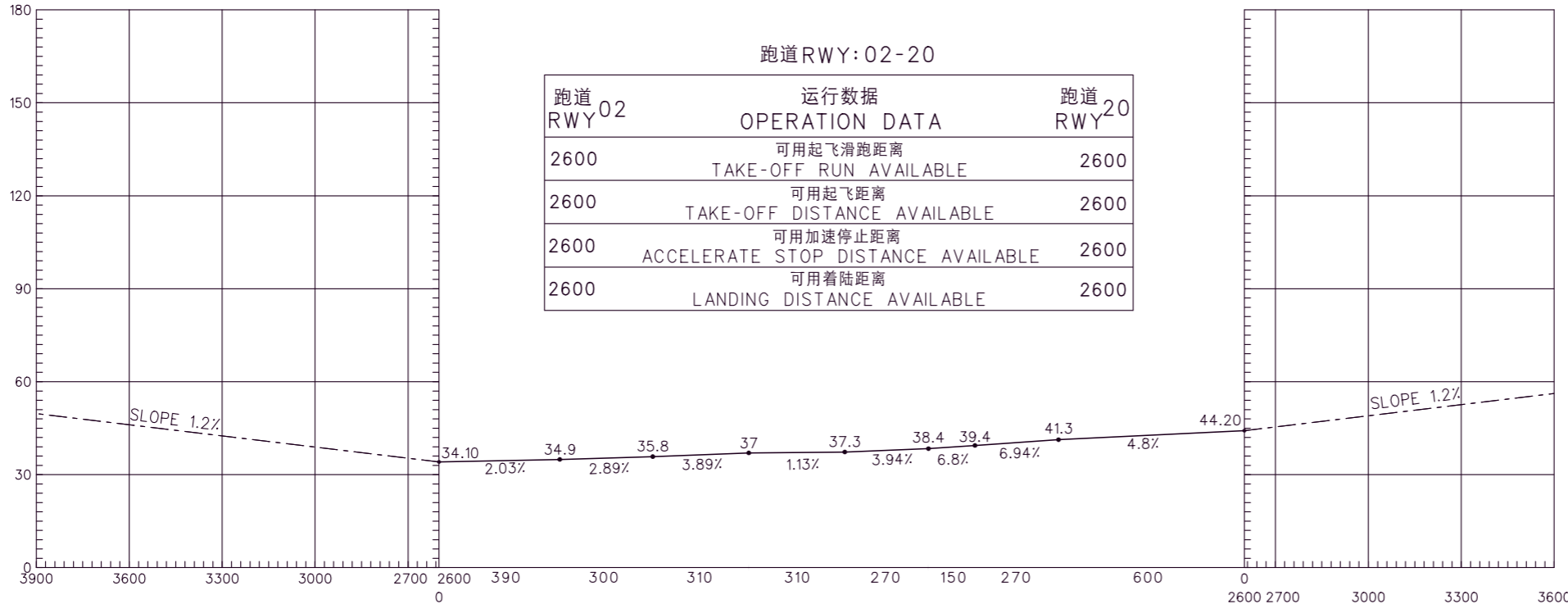
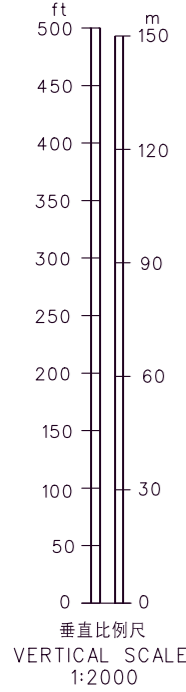
威海/大水泊 ZWSH WEIHAI/Dashuipo

MAGNETIC VARIATION 磁差 6° W 西

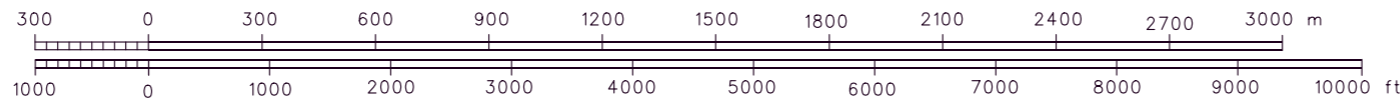
机场标高 44.10

跑道 RWY: 02-20

| 跑道 RWY 02 | 运行数据 OPERATION DATA | 跑道 RWY 20 |
|-----------|--|-----------|
| 2600 | 可用起飞滑跑距离 TAKE-OFF RUN AVAILABLE | 2600 |
| 2600 | 可用起飞距离 TAKE-OFF DISTANCE AVAILABLE | 2600 |
| 2600 | 可用加速停止距离 ACCELERATE STOP DISTANCE AVAILABLE | 2600 |
| 2600 | 可用着陆距离 LANDING DISTANCE AVAILABLE | 2600 |



水平比例尺 1:20000
HORIZONTAL SCALE



| 图例 LEGEND | |
|-----------|-------------------------|
| ▲ | 山 MOUNTAIN |
| ① | 障碍物编号 IDENTIFICATION NR |
| | |
| | |

▲①
138.2
(including height of tree 20m)

| 修正记录 AMENDMENT RECORD | | |
|--------------------------|------------|-------------------|
| 编号 Nr | 日期 DATE | 修正人 ENTERED BY |
| | | |