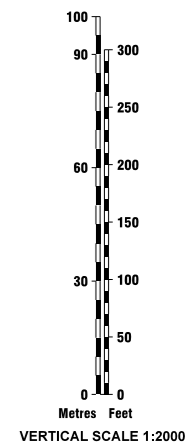
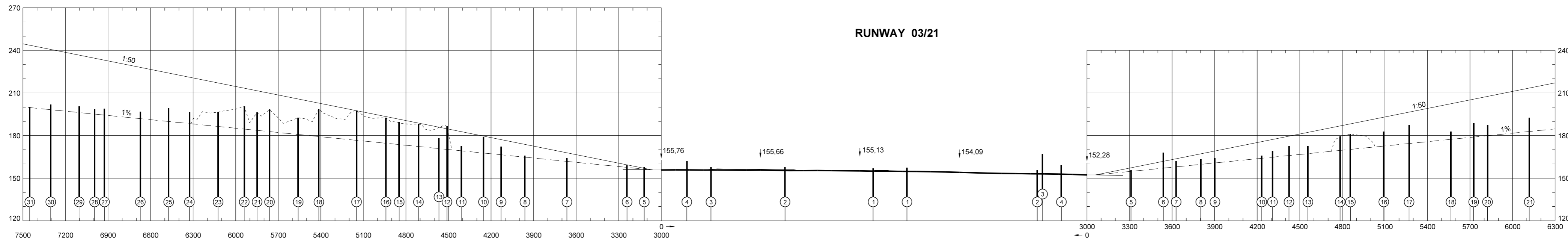


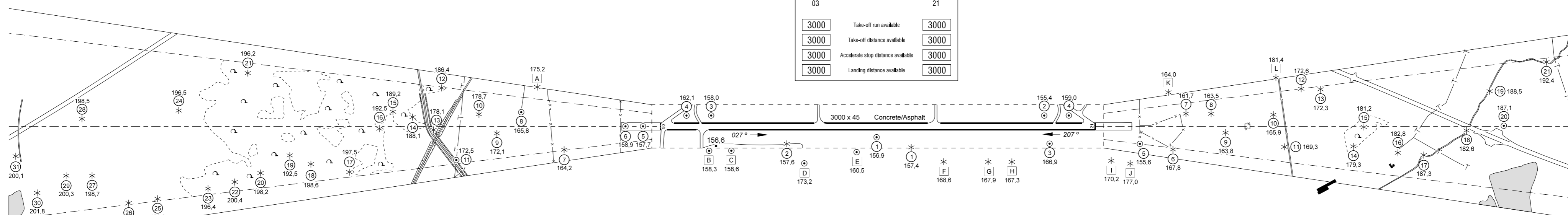
AERODROME OBSTACLE CHART - ICAO TYPE A

LAHR
RWY 03/21

DIMENSIONS AND ELEVATIONS IN METRES
MAGNETIC VARIATION 1.1° E (2010,07)



RWY 03	DECLARED DISTANCES	RWY 21
3000	Take-off run available	3000
3000	Take-off distance available	3000
3000	Accelerate stop distance available	3000
3000	Landing distance available	3000




AMENDMENT RECORD		
NO.	DATE	ENTERED BY

Date of survey: 10/2010

LEGEND

- Terrain penetrating obstacle plane
- Wooded areas penetrating obstacle plane
- Structure gauge
- Pole, tower, chimney, antenna
- Tree, shrub
- Building
- Obstacle penetrating obstacle plane, profile presentation
- Obstacle penetrating the transitional surfaces
- High tension cable, overhead cable
- Fence
- Railroad (one or more tracks)



Correction: New Survey.