

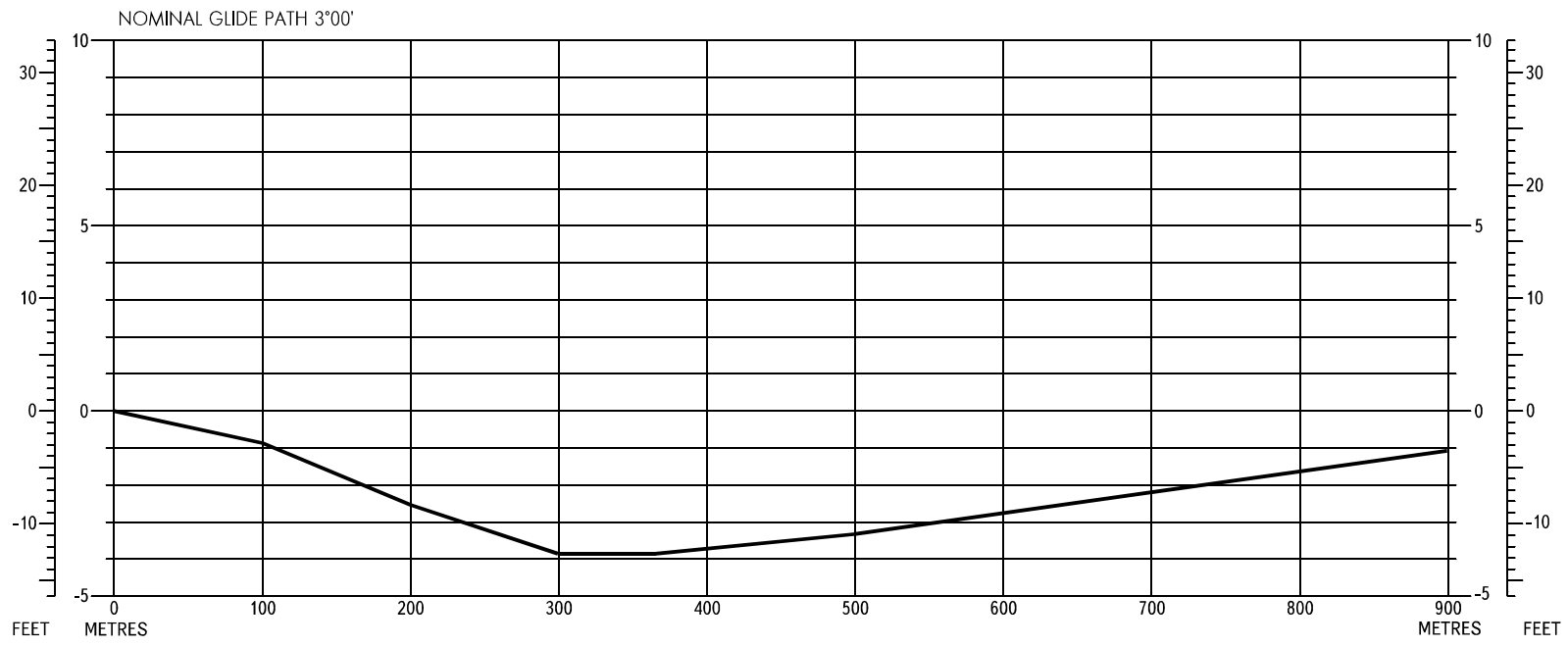
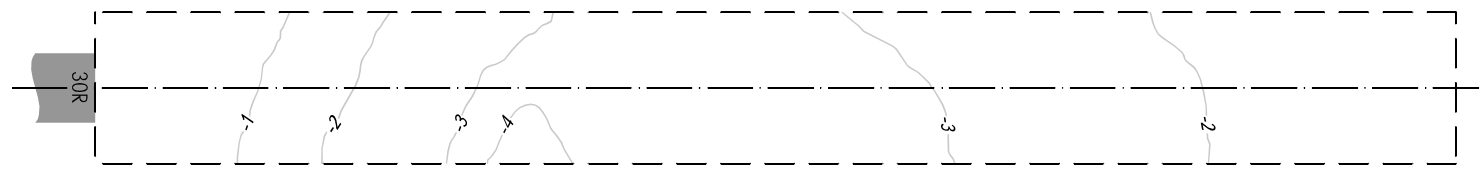
PRECISION APPROACH  
TERRAIN CHART - ICAO

DISTANCES AND HEIGHTS IN METRES

ASHGABAT, TURKMENISTAN  
ASHGABAT  
RWY 30R

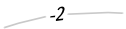
AMDT

State Civil Aviation Authority



HORIZONTAL SCALE 1 : 5 000  
VERTICAL SCALE 1 : 200

LEGEND

CONTOUR	
CENTRE-LINE PROFILE	