

AERODROME OBSTACLE
CHART - ICAO

TYPE **A** (OPERATING LIMITATIONS)

DIMENSIONS AND ELEVATIONS IN METRES

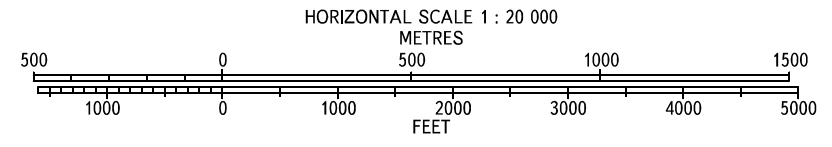
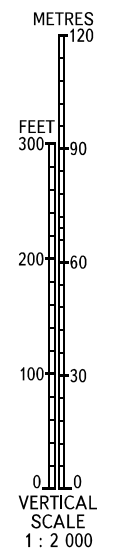
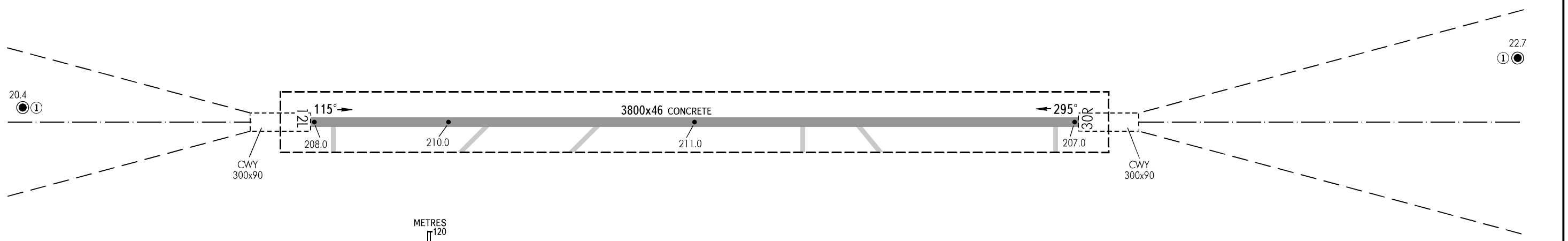

ASHGABAT, TURKMENISTAN

ASHGABAT

MAGNETIC VARIATION **4°E**

RWY 12L/30R

| DECLARED DISTANCES | | |
|--------------------|------------------------------------|---------|
| RWY 12L | | RWY 30R |
| 3800 | TAKE-OFF RUN AVAILABLE | 3800 |
| 4100 | TAKE-OFF DISTANCE AVAILABLE | 4100 |
| 3800 | ACCELERATE STOP DISTANCE AVAILABLE | 3800 |
| 3800 | LANDING DISTANCE AVAILABLE | 3800 |



| LEGEND | |
|----------------------------------|---|
| IDENTIFICATION NUMBER | ① |
| POLE, TOWER, SPIRE, ANTENNA, ETC | ● |
| | |
| | |
| | |
| | |