

AERODROME OBSTACLE CHART - ICAO

TYPE **A** (OPERATING LIMITATIONS)

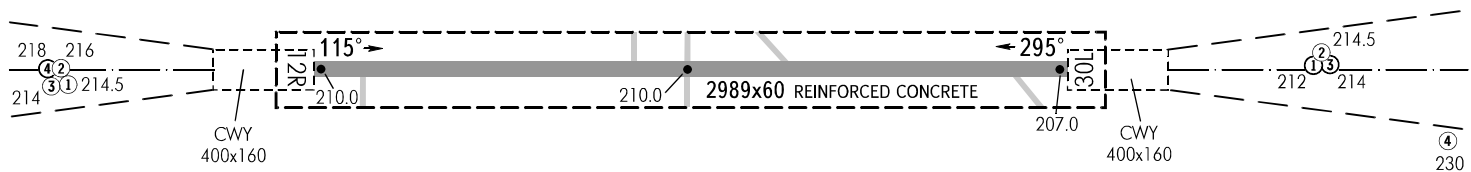
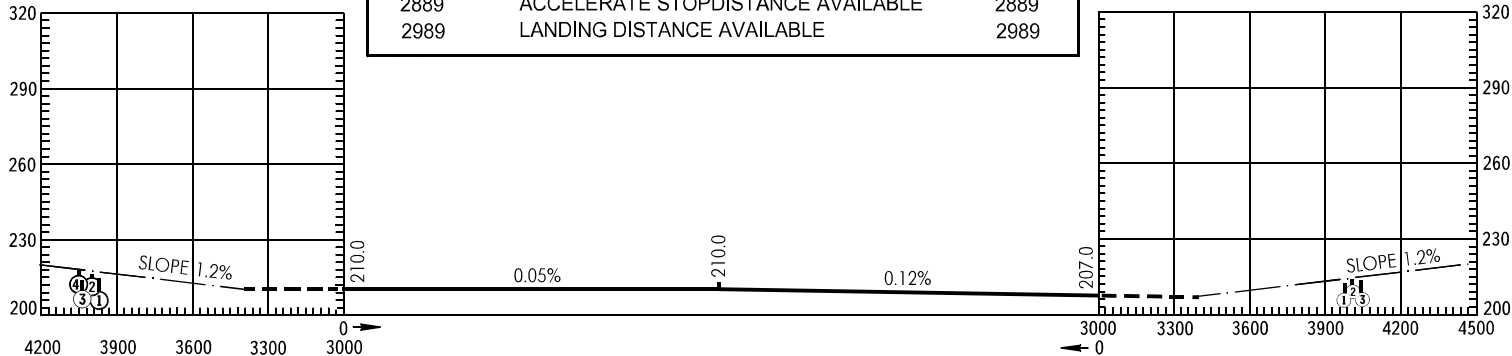
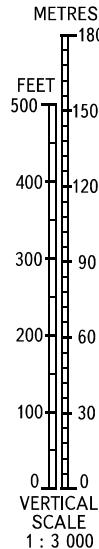
DIMENSIONS AND ELEVATIONS IN METRES

ASHGABAT, TURKMENISTAN
ASHGABAT

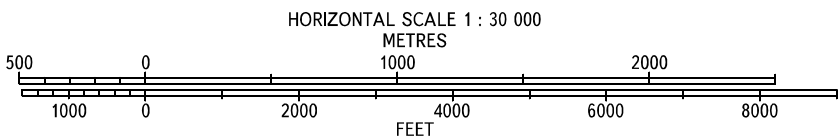
MAGNETIC VARIATION 4°E

RWY 12R/30L

DECLARED DISTANCES		
RWY 12R		RWY 30L
2889	TAKE-OFF RUN AVAILABLE	2889
3289	TAKE-OFF DISTANCE AVAILABLE	3289
2889	ACCELERATE STOPDISTANCE AVAILABLE	2889
2989	LANDING DISTANCE AVAILABLE	2989



LEGEND	
IDENTIFICATION NUMBER	①



NOTE
The first 100m of RWY 12R/30L are unusable for take-off.