

AERODROME OBSTACLE  
CHART - ICAO

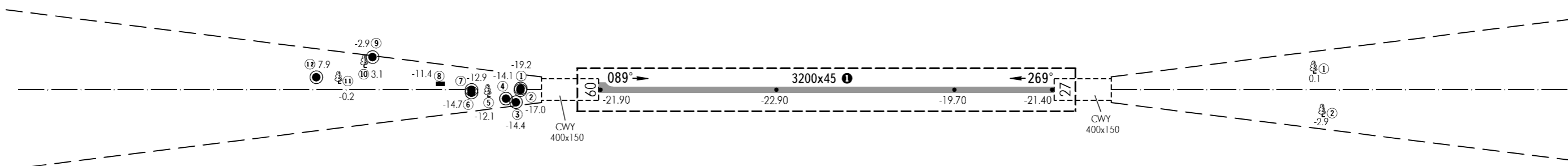
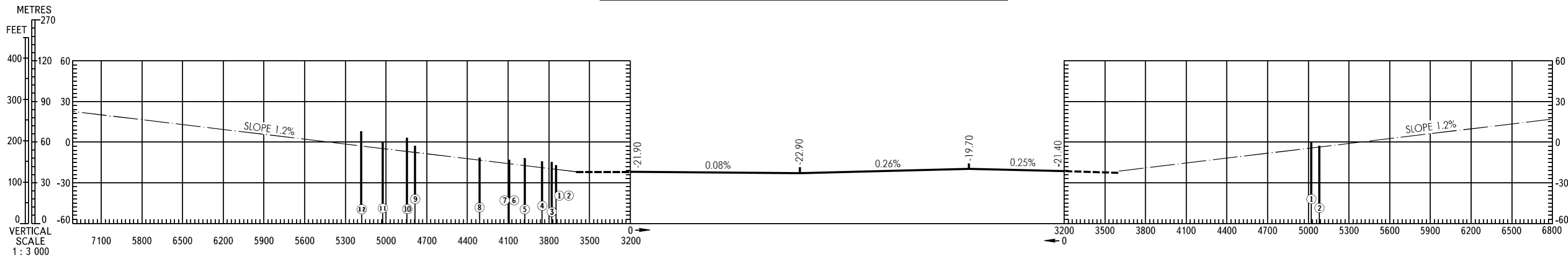
TYPE A (OPERATING LIMITATIONS)

DIMENSIONS AND ELEVATIONS IN METRES

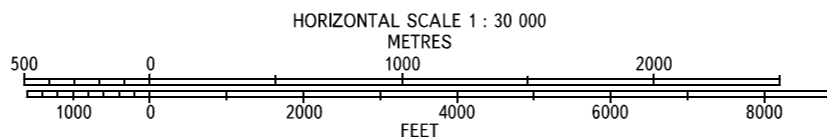
ASTRAKHAN, RUSSIA  
ASTRAKHAN  
RWY 09/27

MAGNETIC VARIATION 8°E

DECLARED DISTANCES		
RWY 09		RWY 27
3200	TAKE-OFF RUN AVAILABLE	3200
3600	TAKE-OFF DISTANCE AVAILABLE	3600
3200	ACCELERATE STOP DISTANCE AVAILABLE	3200
3200	LANDING DISTANCE AVAILABLE	3200



LEGEND	
IDENTIFICATION NUMBER	①
ANTENNA, POLE, TOWER, SPIRE ETC	●
FOREST BELT	🌲
BUILDING	■



① See AD 2.1 URWA-6, AD 2.12.