

AERODROME OBSTACLE  
CHART - ICAO

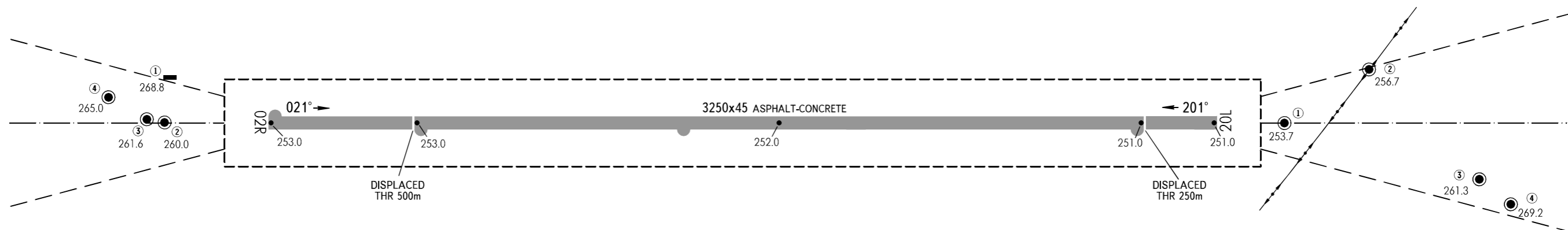
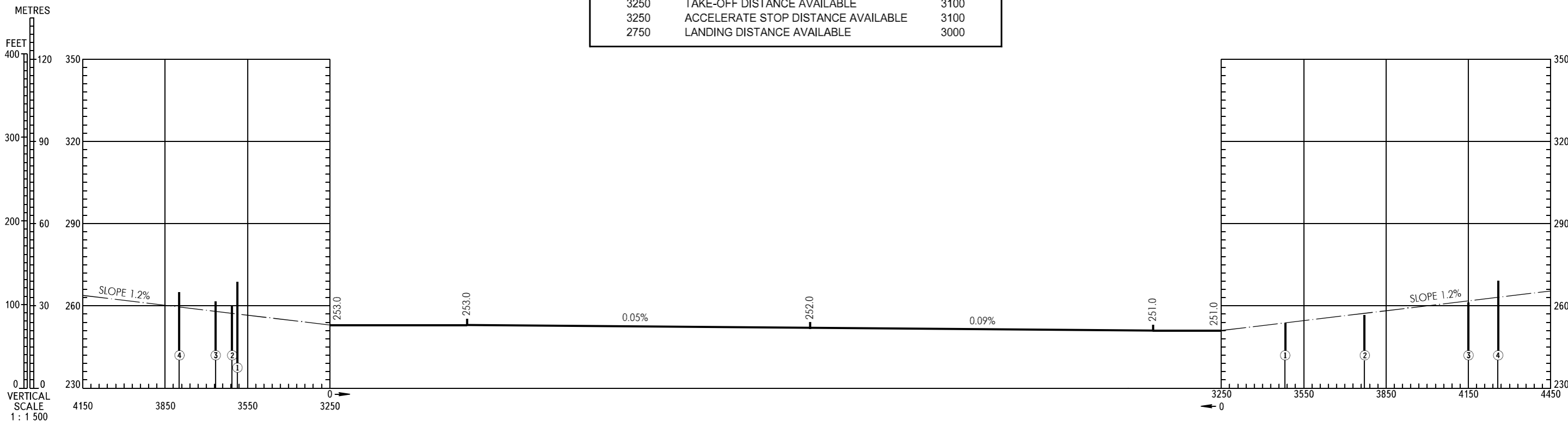
TYPE **A** (OPERATING LIMITATIONS)

DIMENSIONS AND ELEVATIONS IN METRES

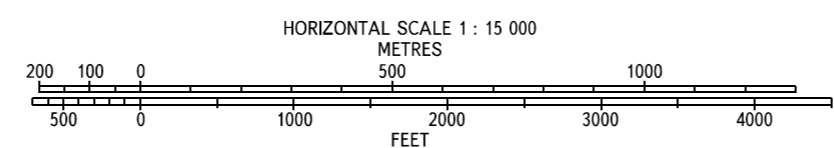
**ABAKAN, RUSSIA**  
ABAKAN  
RWY 02R/20L

MAGNETIC VARIATION **4°E**

DECLARED DISTANCES		
RWY 02R		RWY 20L
3250	TAKE-OFF RUN AVAILABLE	3100
3250	TAKE-OFF DISTANCE AVAILABLE	3100
3250	ACCELERATE STOP DISTANCE AVAILABLE	3100
2750	LANDING DISTANCE AVAILABLE	3000



LEGEND	
IDENTIFICATION NUMBER	①
ANTENNA, POLE, TWR, SPIRE, ETC	●
ELECTRIC POWER LINE	—+—+—+—+—
BUILDING	■



**WARNING**  
The first 150m of RWY 20L are unusable for take-off.