

AERODROME OBSTACLE CHART-ICAO
TYPE A-OPERATING LIMITATIONS

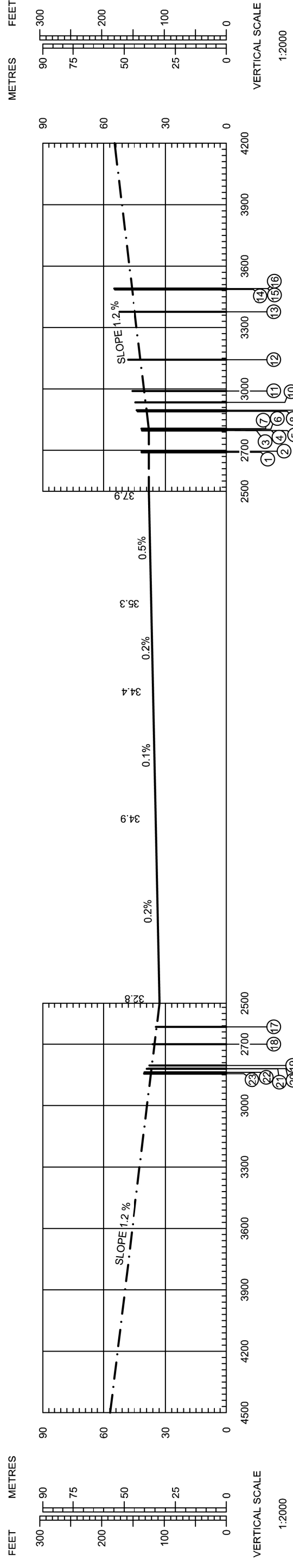
DIMENSIONS AND ELEVATION IN METERS

AERODROME ELEVATION 137 FEET
MAGNETIC VARIATION 5° E 2015

RUNWAY BEARINGS
08 = GEO 075.85°; MAG 071°
26 = GEO 255.89°; MAG 251°

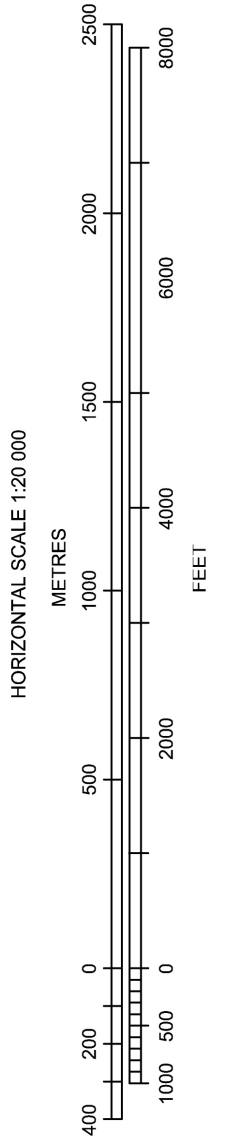
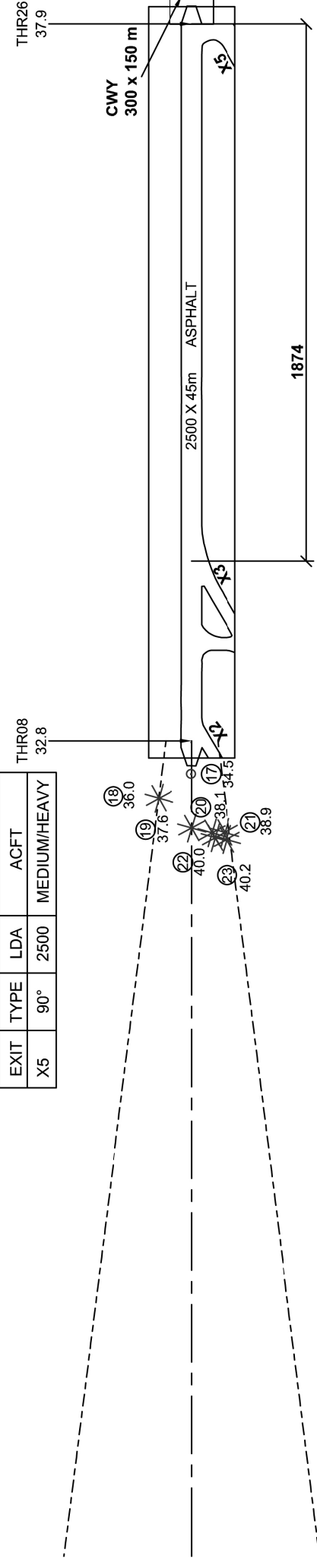
DECLARED INTERMEDIATE DISTANCES RWY 08		
TWY X3	INTERSECTION	ACFT
1874	TAKE-OFF RUN AVAILABLE	LIGHT/MEDIUM
2174	TAKE-OFF DISTANCE AVAILABLE	LIGHT/MEDIUM
1874	ACCELERATE STOP DIST. AVAILABLE	LIGHT/MEDIUM

RWY 08 DECLARED DISTANCES			RWY 26		
2500	TAKE-OFF RUN AVAILABLE	2500	2500	TAKE-OFF RUN AVAILABLE	2500
2800	TAKE-OFF DISTANCE AVAILABLE	2500	2500	TAKE-OFF DISTANCE AVAILABLE	2500
2500	ACCELERATE STOP DIST. AVAILABLE	2500	2500	ACCELERATE STOP DIST. AVAILABLE	2500
2500	LANDING DISTANCE AVAILABLE	2500	2500	LANDING DISTANCE AVAILABLE	2500



RWY 08 IN USE			
EXIT	TYPE	LDA	ACFT
X5	90°	2500	MEDIUM/HEAVY

RWY 26 IN USE			
EXIT	TYPE	LDA	ACFT
X3	RET	1874	ALL
X2	30°	2500	MEDIUM/HEAVY



LEGEND	
①	IDENTIFICATION NUMBER
⊙	POLE, TOWER, SPIRE, ANTENNA, ETC.
□	BUILDING OR LARGE STRUCTURE
*	TREE OR SHRUB